

LOCATION PLAN FOR THE MAP REFERRED TO IN THE NATIONAL GRID GAS PLC (WESTERN GAS NETWORK PROJECT) COMPULSORY PURCHASE ORDER 2022

THE COMMON SEAL OF NATIONAL GRID GAS PLC WAS
HEREUNTO AFFIXED IN THE PRESENCE OF:

[Signature]
(AUTHORISED SIGNATORY)

DATED THIS 20th DAY OF October 2022

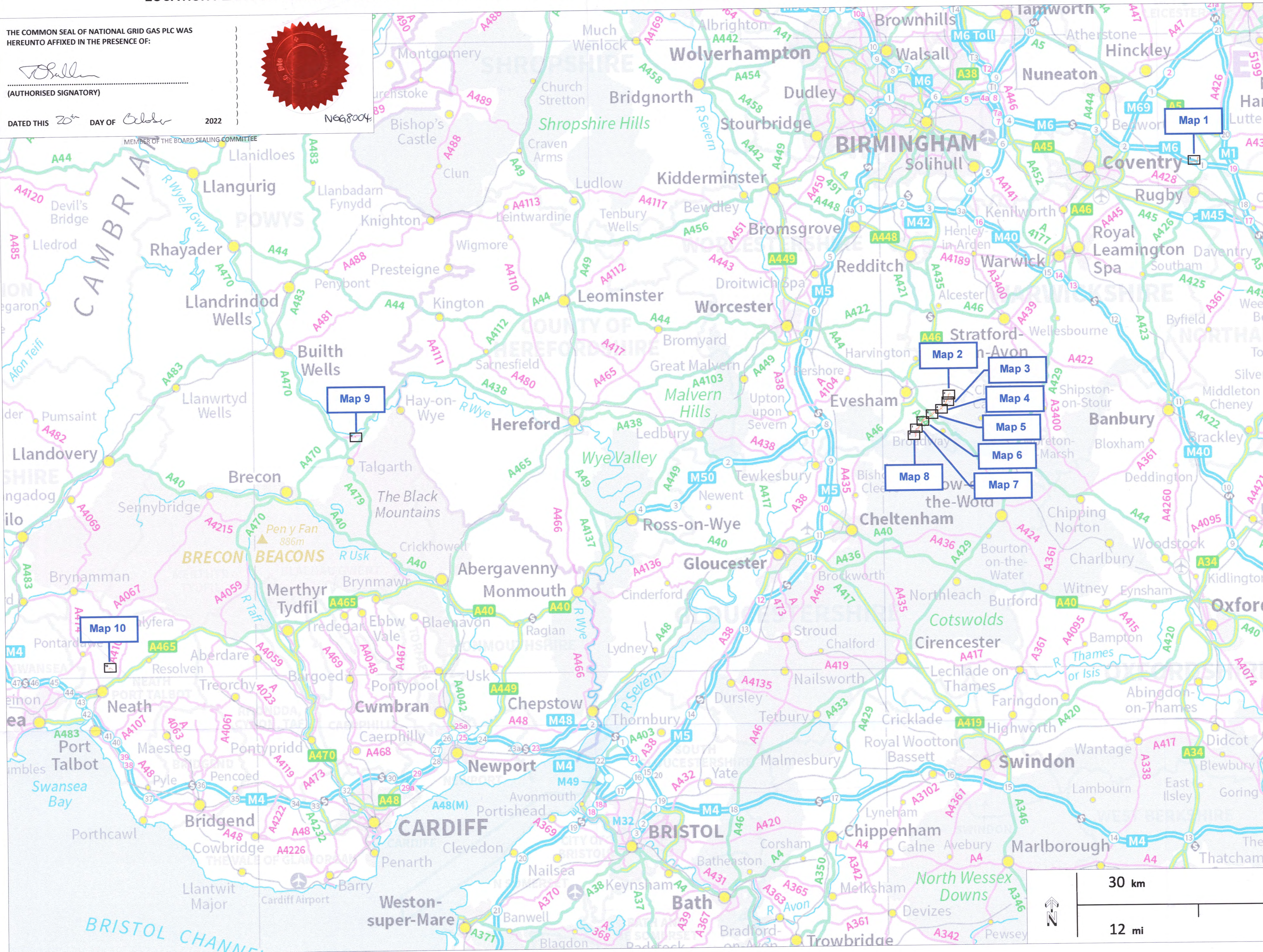


NE68004

Location Plan

Key:

- CPO Map Extent
- CPO Map Number (10 Maps)
- Order Limit



Project: WGN Project No: LRS-143

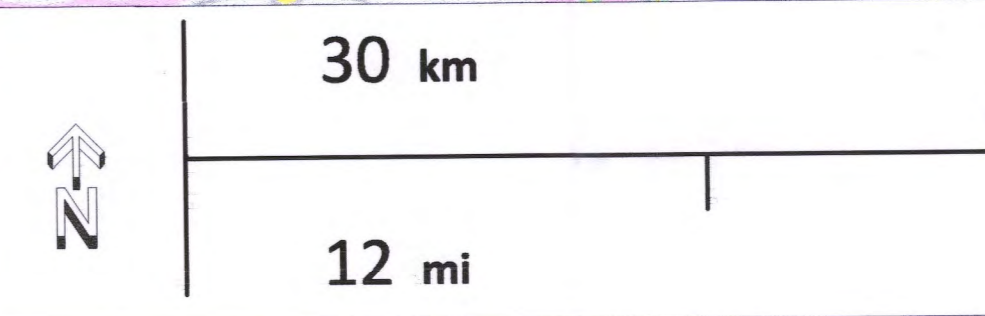
Disclaimer: Do not scale from this drawing. Check all dimensions on site before fabrication or setting out. This document is copyright and may not be reproduced without permission of the owner.

Where applicable the plot boundaries show the general boundary of the registered land, it does not show the exact line of the boundaries. Measurements scaled from this plan may not match measurements between the same points on the ground.

THIS MAP IS BASED UPON ORDNANCE SURVEY MATERIAL WITH THE PERMISSION OF ORDNANCE SURVEY ON BEHALF OF THE CONTROLLER OF HER MAJESTY'S STATIONERY OFFICE © CROWN COPYRIGHT AND DATABASE RIGHTS © 2022 ORDNANCE SURVEY LICENCE NO. 0100059731

Rev	Reason for Issue	Date	SM	PK	Drw	Chk
1.0	Final	12/10/2022	SM	PK		

THE NATIONAL GRID GAS PLC
(WESTERN GAS NETWORK PROJECT)
COMPULSORY PURCHASE ORDER 2022



Drawing Reference: WGN-LRS-WGN-LAN-MAP-0001			
LRS Reference: NG-LRS-143-CPO-1.0			
Scale: 1:275000 @ A1	Date: 12/10/2022	Revision: 1.0	

MAP REFERRED TO IN THE NATIONAL GRID GAS PLC (WESTERN GAS NETWORK PROJECT) COMPULSORY PURCHASE ORDER 2022

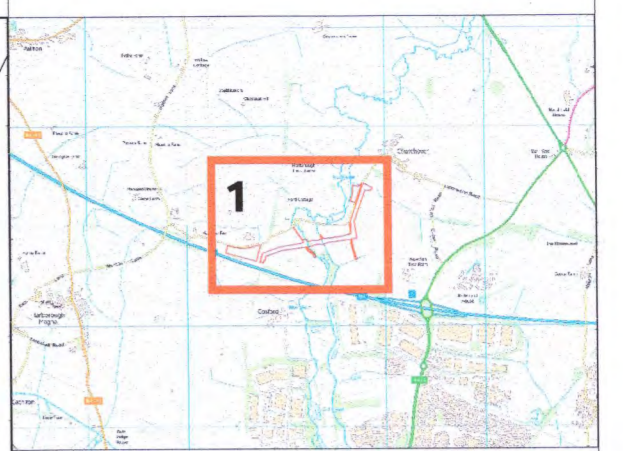
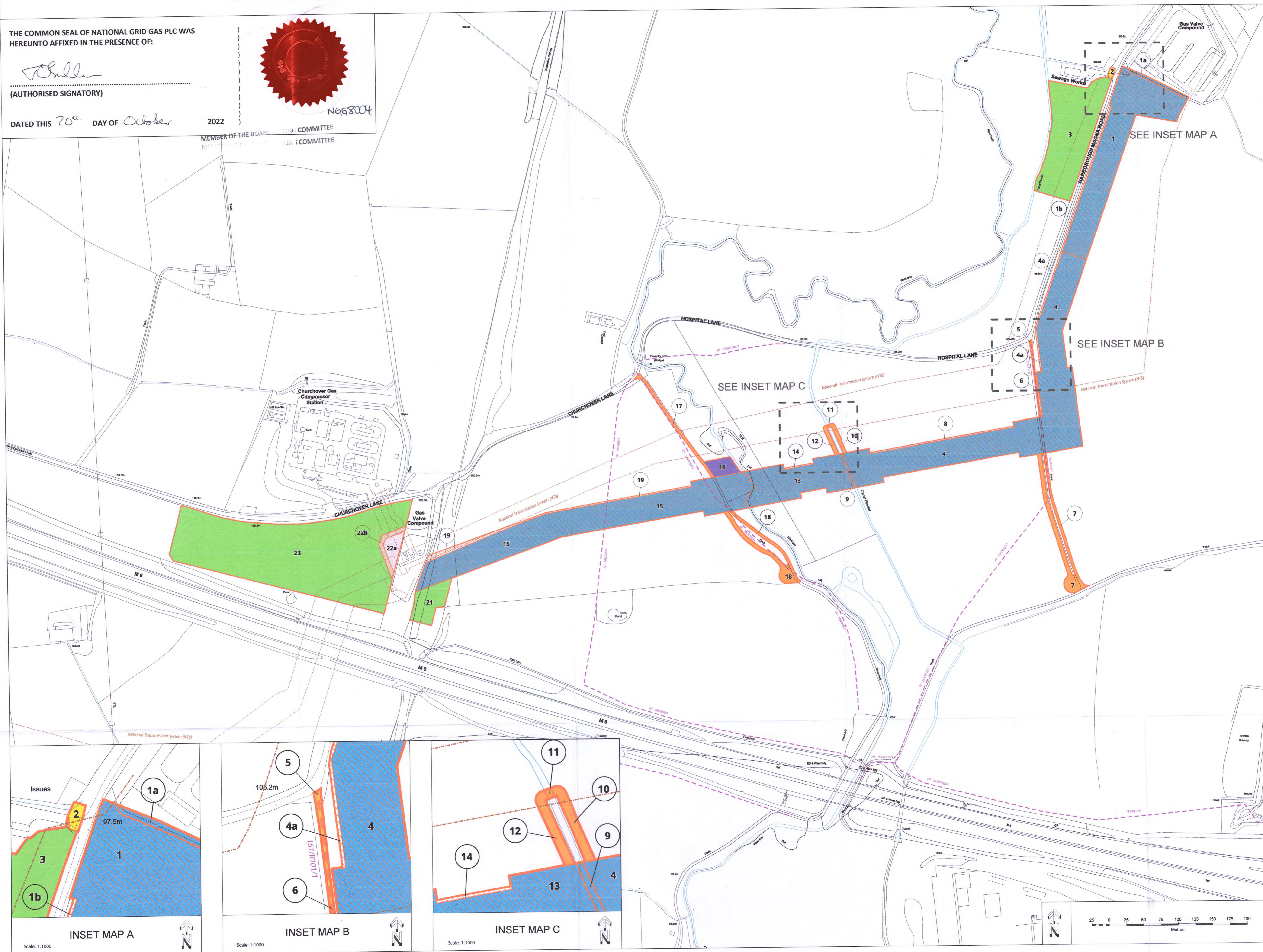
THE COMMON SEAL OF NATIONAL GRID GAS PLC WAS
HEREUNTO AFFIXED IN THE PRESENCE OF:

[Signature]
(AUTHORISED SIGNATORY)



DATED THIS 20th DAY OF October 2022

MEMBER OF THE BOARD OF DIRECTORS
MEMBER OF THE BOARD OF DIRECTORS



- Key:
- Land to be Acquired
 - New Rights to be Acquired**
 - Pipeline Construction Rights
 - Pipeline Rights - (which shall not exceed 24.4m in width, please see the Statement of Reasons which accompanies the Order for more information)
 - Construction Compound Rights
 - Lagoon Rights
 - Construction Access Rights
 - Access Rights
 - Drainage Rights
 - Security Rights
 - Pipeline Rights and Pipeline Construction Rights
 - Access Rights and Construction Compound Rights
 - Access Rights and Lagoon Rights
 - Access Rights and Drainage Rights
 - Construction Compound Rights and Pipeline Rights
 - Lagoon Rights and Pipeline Rights
 - Order Land Boundary
 - Local Authority Boundary
 - National Transmission System (NTS)
 - Public Right of Way

LRS
LAND REFERENCING SERVICES[®]

Project: WGN | Project No: LRS-143

Disclaimer
Do not scale from this drawing. Check all dimensions on site before fabrication or setting out. This document is copyright and may not be reproduced without permission of the owner.

Where applicable the plot boundaries show the general boundary of the registered land, it does not show the exact line of the boundaries. Measurements scaled from this plan may not match measurements between the same points on the ground.

THIS MAP IS BASED UPON ORDNANCE SURVEY MATERIAL WITH THE PERMISSION OF ORDNANCE SURVEY ON BEHALF OF THE CONTROLLER OF HER MAJESTY'S STATIONERY OFFICE © CROWN COPYRIGHT AND DATABASE RIGHTS 2022 ORDNANCE SURVEY LICENCE NO. 0100059731

Rev	Reason for issue	Date	Drw	Chk
1.0	Final	12/10/2022	SM	PK

Map 1 of 10

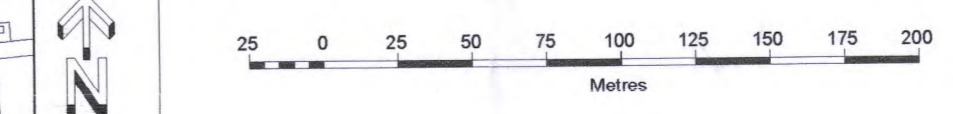
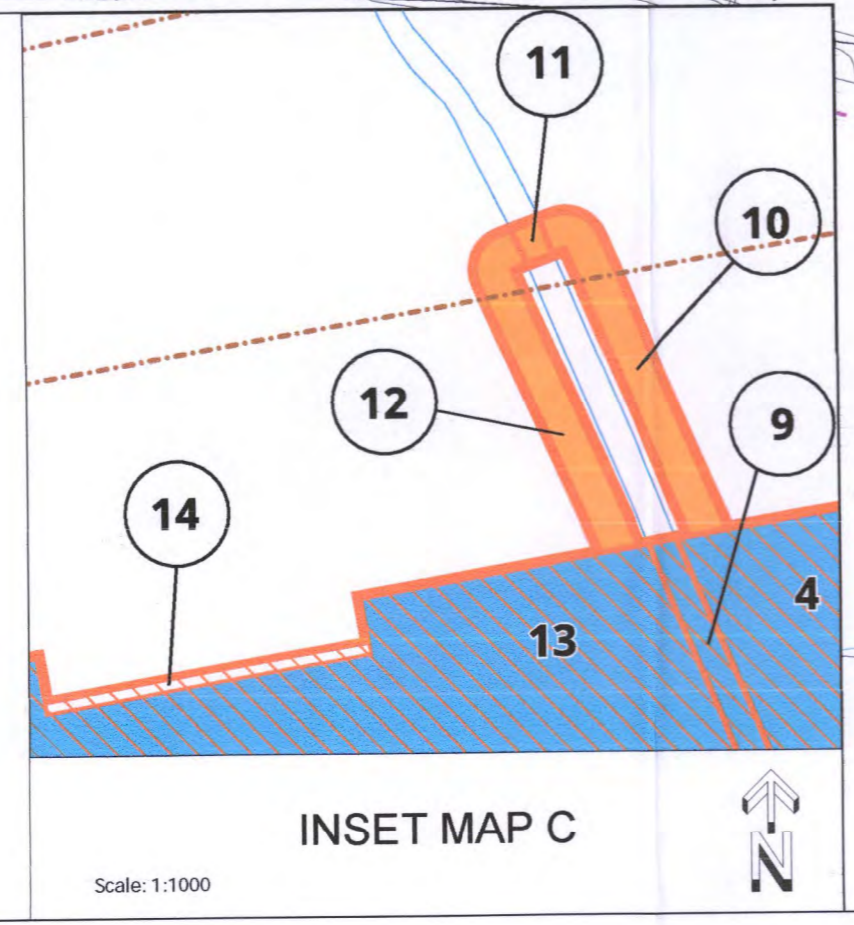
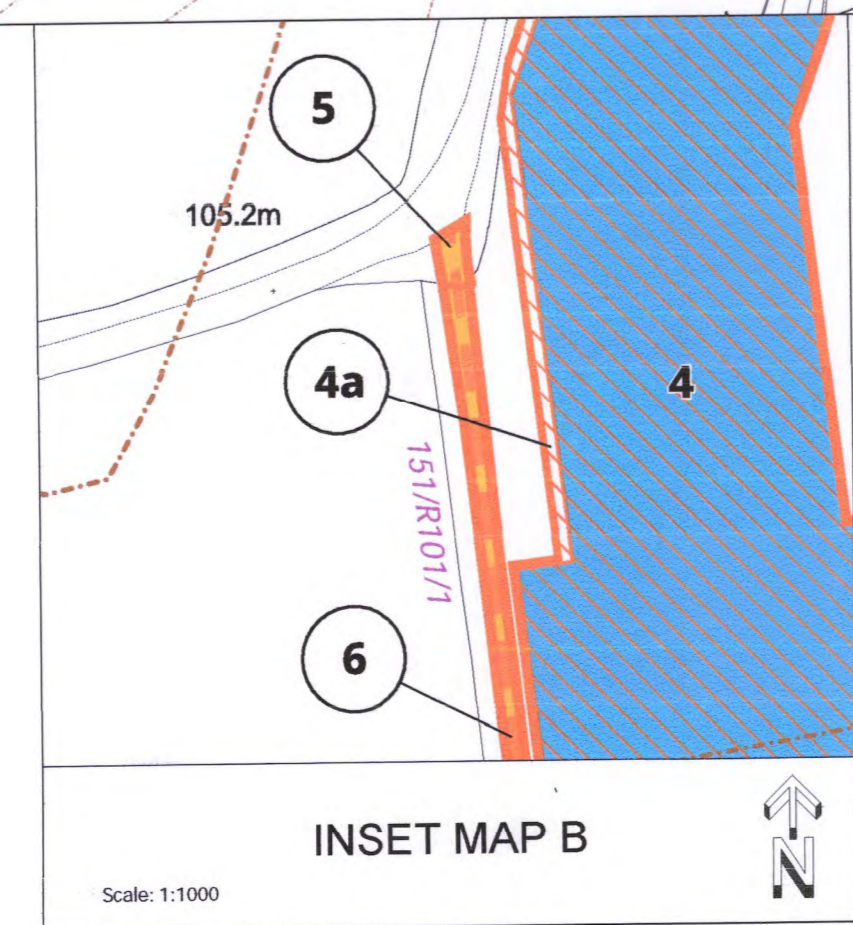
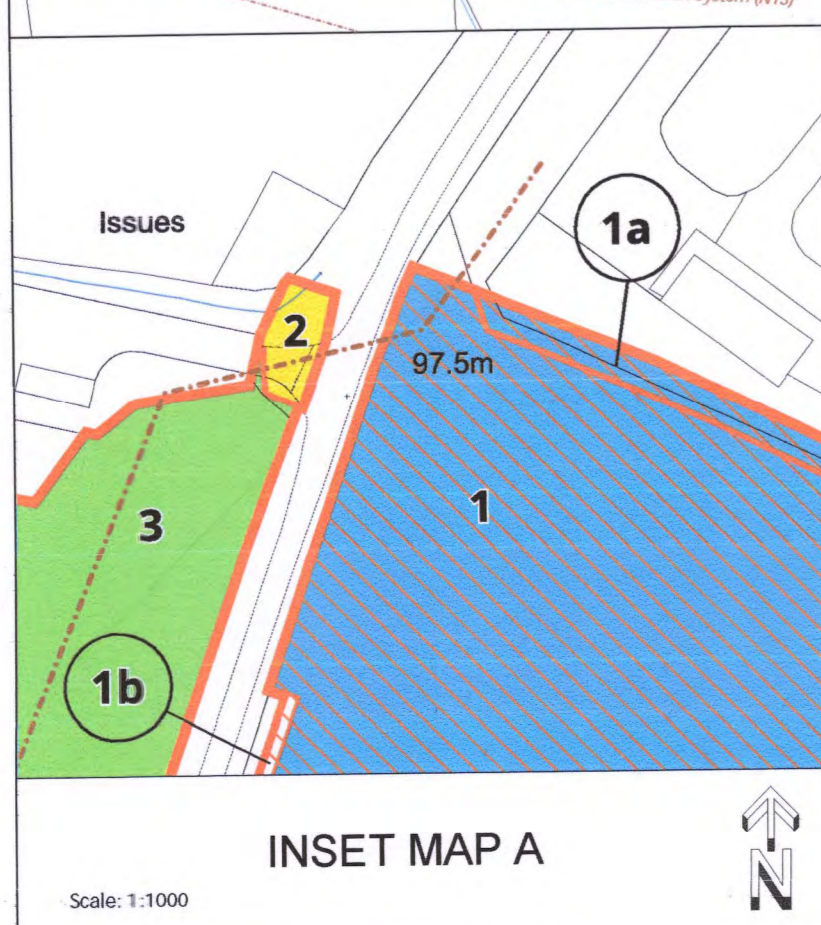
THE NATIONAL GRID GAS PLC
(WESTERN GAS NETWORK PROJECT)
COMPULSORY PURCHASE ORDER 2022

Plot numbers not used:
20, 22, 35, 47, 53, 54, 55, 56, 57, 58, 87, 96, 133, 141, 147, 149, 150, 152, 163, 164

Drawing Reference:
WGN-LRS-PPL-LAN-MAP-0001

LRS Reference:
NG-LRS-143-CPO-1.0

Scale: 1:2500 @ A1 | Date: 12/10/2022 | Revision: 1.0



MAP REFERRED TO IN THE NATIONAL GRID GAS PLC (WESTERN GAS NETWORK PROJECT) COMPULSORY PURCHASE ORDER 2022

nationalgrid

THE COMMON SEAL OF NATIONAL GRID GAS PLC WAS
HEREUNTO AFFIXED IN THE PRESENCE OF:

T. O'Sullivan
(AUTHORISED SIGNATORY)

DATED THIS 20th DAY OF October 2022

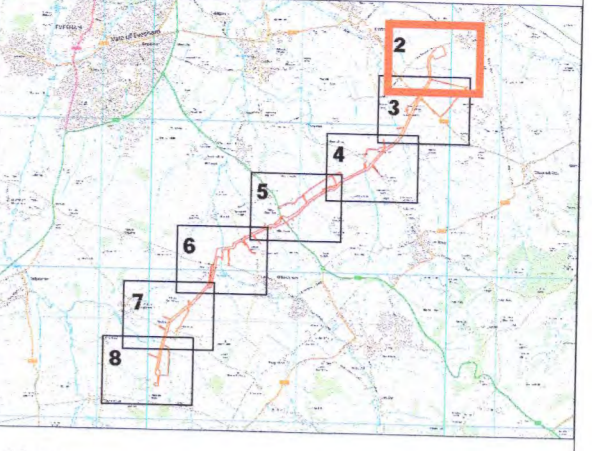
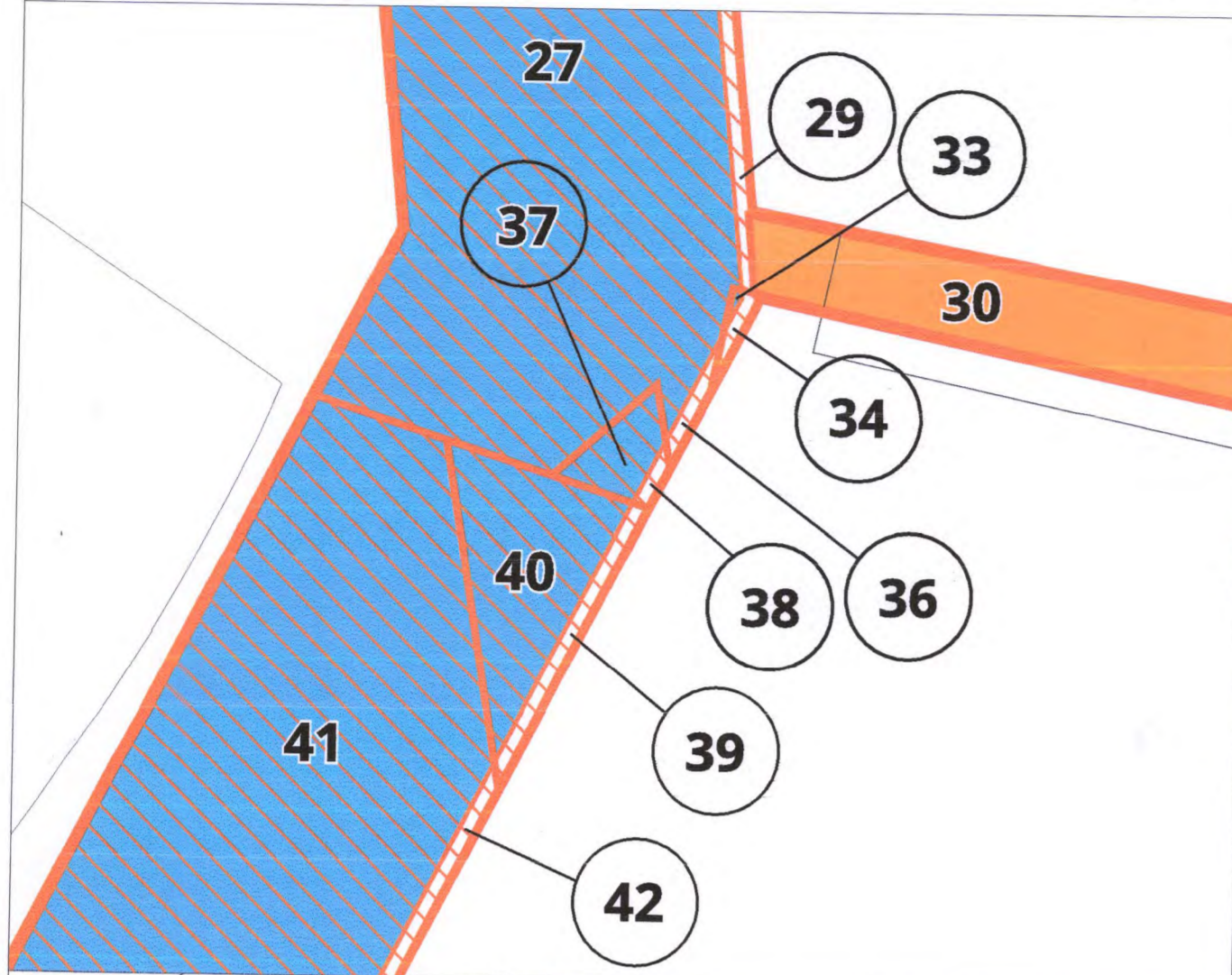
MEMBER OF THE BOARD SEALING COMMITTEE



NGG 8004

INSET MAP

Scale: 1:750



- Key:**
- Land to be Acquired
 - New Rights to be Acquired**
 - Pipeline Construction Rights
 - Pipeline Rights (which shall not exceed 24.4m in width; please see the Statement of Reasons which accompanies the Order for more information)
 - Construction Compound Rights
 - Lagoon Rights
 - Construction Access Rights
 - Access Rights
 - Drainage Rights
 - Security Rights
 - Pipeline Rights and Pipeline Construction Rights
 - Access Rights and Construction Compound Rights
 - Access Rights and Lagoon Rights
 - Access Rights and Drainage Rights
 - Construction Compound Rights and Pipeline Rights
 - Lagoon Rights and Pipeline Rights
 - Order Land Boundary
 - Local Authority Boundary
 - National Transmission System (NTS)
 - Public Right of Way

LRS
LAND REFERENCING SERVICES®

Project: WGN Project No: LRS-143

Disclaimer
Do not scale from this drawing. Check all dimensions on site before fabrication or setting out. This document is copyright and may not be reproduced without permission of the owner.

Where applicable the plot boundaries show the general boundary of the registered land. It does not show the exact line of the boundaries. Measurements scaled from this plan may not match measurements between the same points on the ground.

THIS MAP IS BASED UPON ORDNANCE SURVEY MATERIAL WITH THE PERMISSION OF ORDNANCE SURVEY ON BEHALF OF THE CONTROLLER OF HER MAJESTY'S STATIONERY OFFICE © CROWN COPYRIGHT AND DATABASE RIGHTS 2022 ORDNANCE SURVEY LICENCE NO. 0100059731

Rev	Reason for Issue	Date	Drw	Chk
1.0	Final	12/10/2022	SM	PK

Map 2 of 10

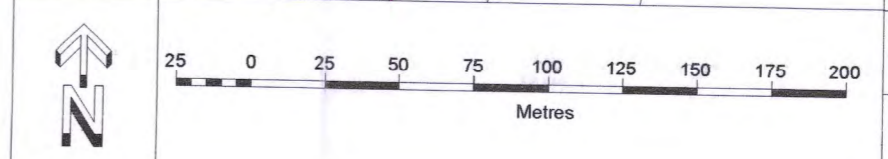
THE NATIONAL GRID GAS PLC
(WESTERN GAS NETWORK PROJECT)
COMPULSORY PURCHASE ORDER 2022

Plot numbers not used:
20, 22, 35, 47, 53, 54, 55, 56, 57, 58, 87, 96, 133, 141, 147, 149, 150, 152, 163, 164

Drawing Reference:
WGN-LRS-PPL-LAN-MAP-0002

LRS Reference:
NG-LRS-143-CPO-1.0

Scale	Date	Revision
1:2500 @ A1	12/10/2022	1.0



MAP REFERRED TO IN THE NATIONAL GRID GAS PLC (WESTERN GAS NETWORK PROJECT) COMPULSORY PURCHASE ORDER 2022

THE COMMON SEAL OF NATIONAL GRID GAS PLC WAS
HEREUNTO AFFIXED IN THE PRESENCE OF:

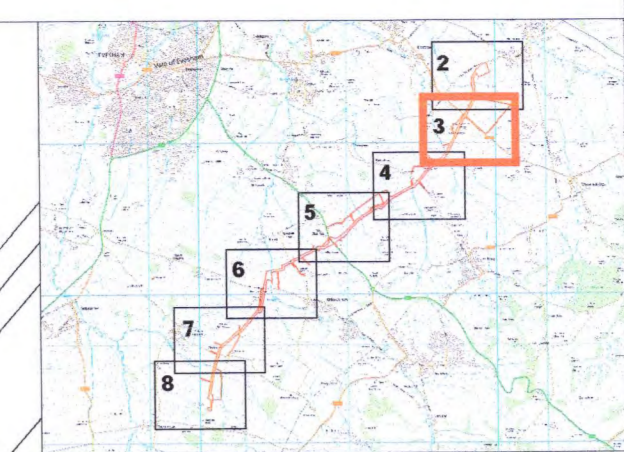
[Signature]
(AUTHORISED SIGNATORY)

DATED THIS 20th DAY OF October 2022
MEMBER OF THE BOARD SEALING COMMITTEE

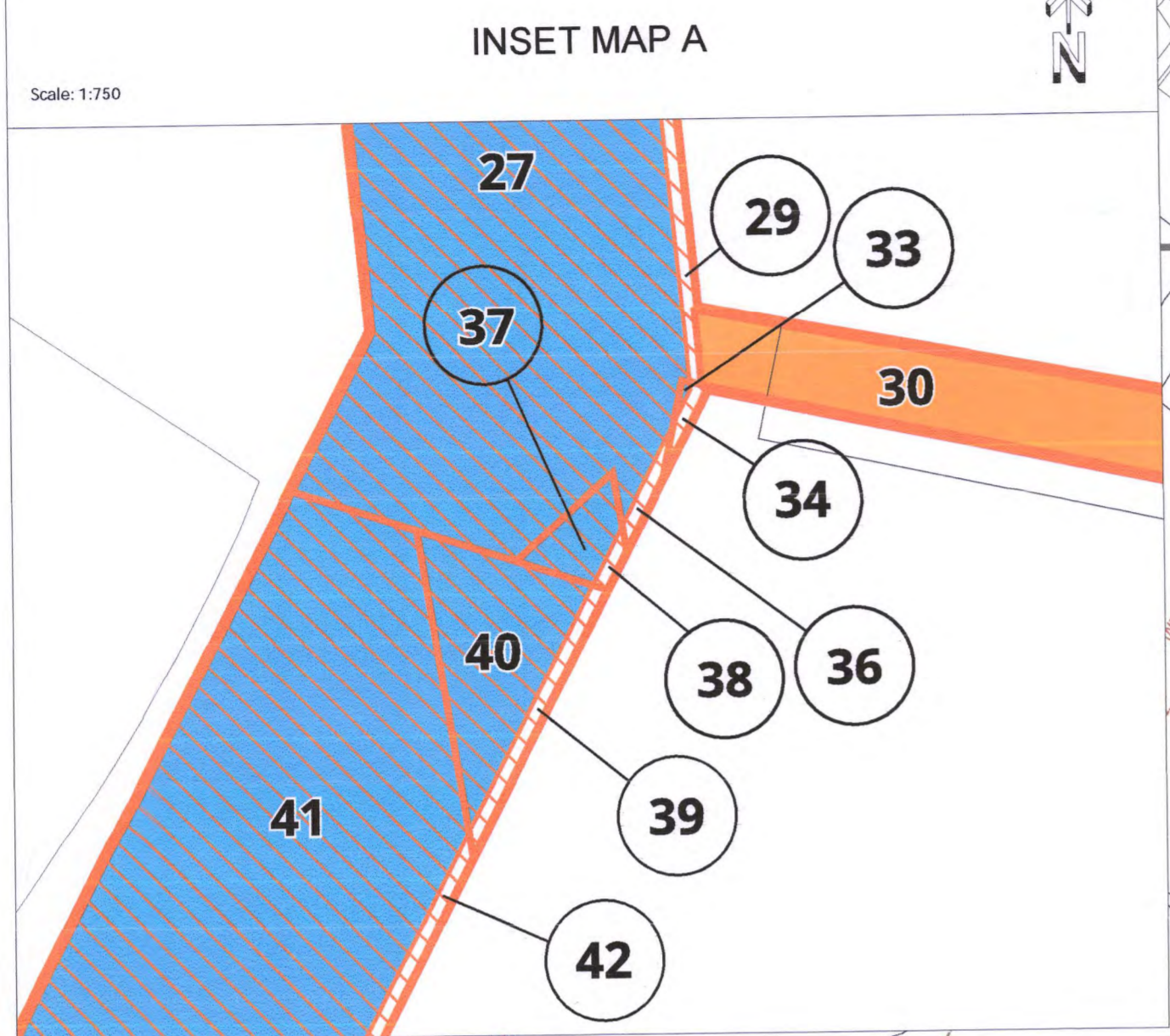


N668004

SEE INSET MAP A

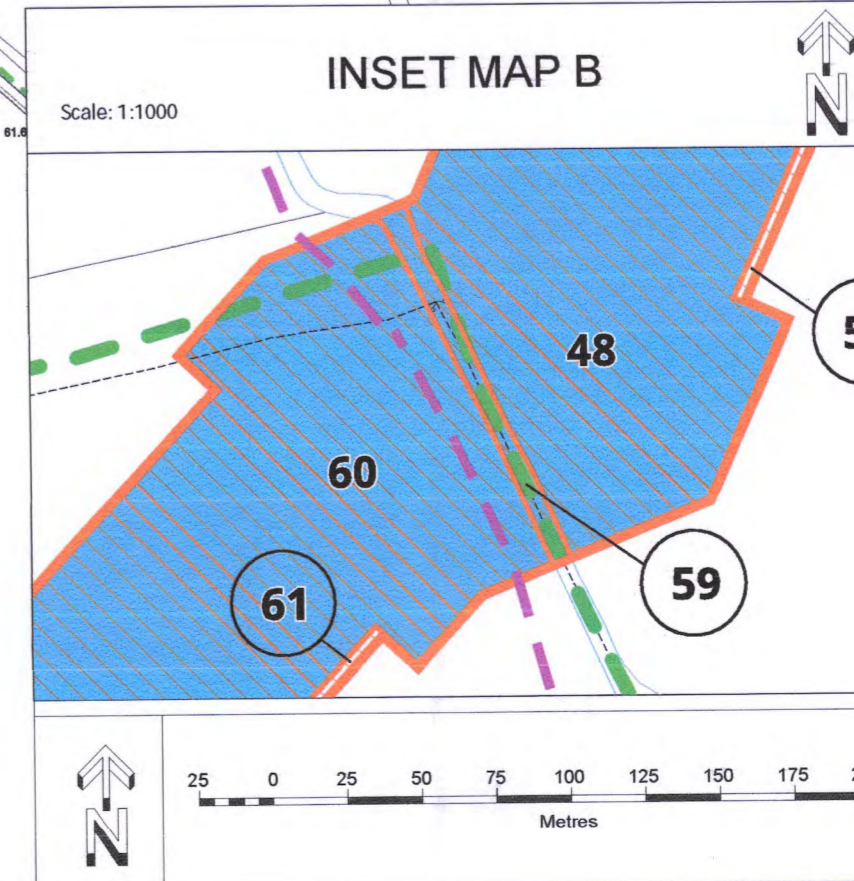


- Key:
- Land to be Acquired
 - New Rights to be Acquired**
 - Pipeline Construction Rights
 - Pipeline Rights - (which shall not exceed 24.4m in width, please see the Statement of Reasons which accompanies the Order for more information)
 - Construction Compound Rights
 - Lagoon Rights
 - Construction Access Rights
 - Access Rights
 - Drainage Rights
 - Security Rights
 - Pipeline Rights and Pipeline Construction Rights
 - Access Rights and Construction Compound Rights
 - Access Rights and Lagoon Rights
 - Access Rights and Drainage Rights
 - Construction Compound Rights and Pipeline Rights
 - Lagoon Rights and Pipeline Rights
 - Order Land Boundary
 - Local Authority Boundary
 - National Transmission System (NTS)
 - Public Right of Way

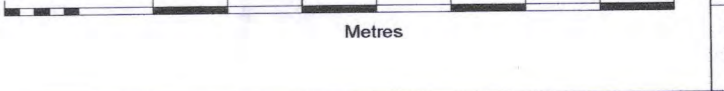


Scale: 1:750

CUT LINE - FOR CONTINUATION SEE SHEET 2



Scale: 1:1000



Project: WGN Project No: LRS-143

Disclaimer
Do not scale from this drawing. Check all dimensions on site before fabrication or setting out. This document is copyright and may not be reproduced without permission of the owner.

Where applicable the plot boundaries show the general boundary of the registered land, it does not show the exact line of the boundaries. Measurements scaled from this plan may not match measurements between the same points on the ground.

THIS MAP IS BASED UPON ORDNANCE SURVEY MATERIAL WITH THE PERMISSION OF ORDNANCE SURVEY ON BEHALF OF THE CONTROLLER OF HER MAJESTY'S STATIONERY OFFICE © CROWN COPYRIGHT AND DATABASE RIGHTS 2022 ORDNANCE SURVEY LICENCE NO. 0100059731

Rev	Reason for Issue	Date	Drw	Chk
1.0	Final	12/10/2022	SM	PK

Map 3 of 10

THE NATIONAL GRID GAS PLC
(WESTERN GAS NETWORK PROJECT)
COMPULSORY PURCHASE ORDER 2022

Plot numbers not used:
20, 22, 35, 47, 53, 54, 55, 56, 57, 58, 87, 96,
133, 141, 147, 149, 150, 152, 163, 164

Drawing Reference:
WGN-LRS-PPL-LAN-MAP-0003
LRS Reference:
NG-LRS-143-CPO-1.0
Scale: 1:2500 @ A1 Date: 12/10/2022 Revision: 1.0

MAP REFERRED TO IN THE NATIONAL GRID GAS PLC (WESTERN GAS NETWORK PROJECT) COMPULSORY PURCHASE ORDER 2022

THE COMMON SEAL OF NATIONAL GRID GAS PLC WAS
HEREUNTO AFFIXED IN THE PRESENCE OF:

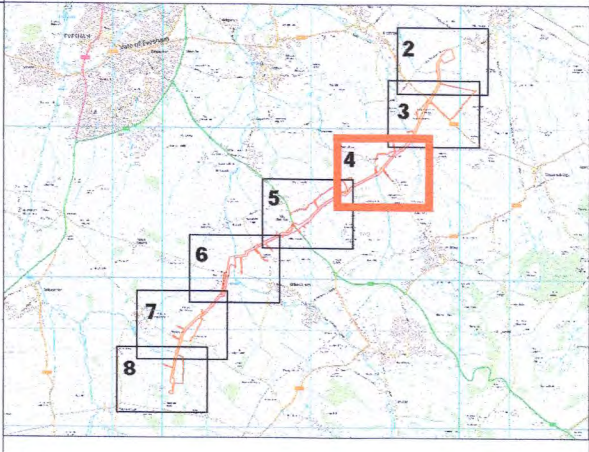
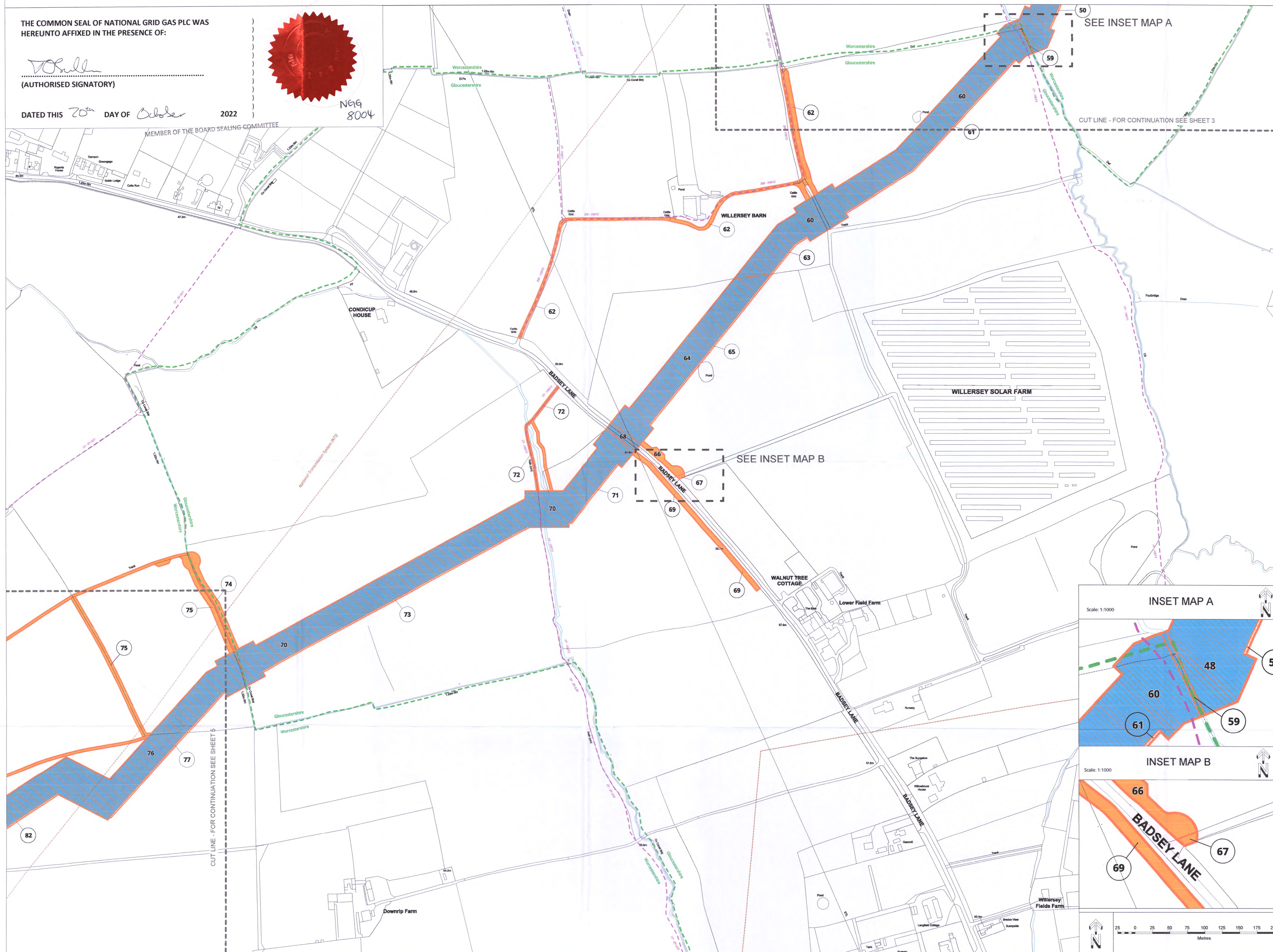
[Signature]
(AUTHORISED SIGNATORY)

DATED THIS 20th DAY OF October 2022

MEMBER OF THE BOARD SEALING COMMITTEE



N99
8004



- Key:
- Land to be Acquired
 - New Rights to be Acquired**
 - Pipeline Construction Rights
 - Pipeline Rights - (which shall not exceed 24.4m in width, please see the Statement of Reasons which accompanies the Order for more information)
 - Construction Compound Rights
 - Lagoon Rights
 - Construction Access Rights
 - Access Rights
 - Drainage Rights
 - Security Rights
 - Pipeline Rights and Pipeline Construction Rights
 - Access Rights and Construction Compound Rights
 - Access Rights and Lagoon Rights
 - Access Rights and Drainage Rights
 - Construction Compound Rights and Pipeline Rights
 - Lagoon Rights and Pipeline Rights
 - Order Land Boundary
 - Local Authority Boundary
 - National Transmission System (NTS)
 - Public Right of Way



Project WGN Project No. LRS-143

Disclaimer
Do not scale from this drawing. Check all dimensions on site before fabrication or setting out. This document is copyright and may not be reproduced without permission of the owner.

Where applicable the plot boundaries show the general boundary of the registered land, it does not show the exact line of the boundaries. Measurements scaled from this plan may not match measurements between the same points on the ground.

THIS MAP IS BASED UPON ORDNANCE SURVEY MATERIAL WITH THE PERMISSION OF ORDNANCE SURVEY ON BEHALF OF THE CONTROLLER OF HER MAJESTY'S STATIONERY OFFICE © CROWN COPYRIGHT AND DATABASE RIGHTS 2022 ORDNANCE SURVEY LICENCE NO. 0100059731

Rev	Reason for issue	Date	Drw	PK	Chk
1.0	Final	12/10/2022	SM	PK	

Map 4 of 10

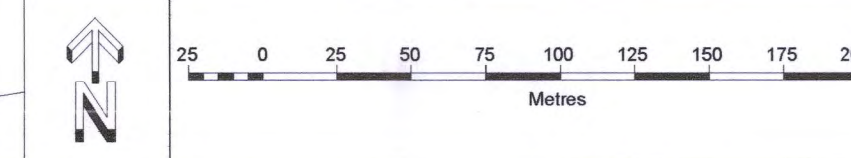
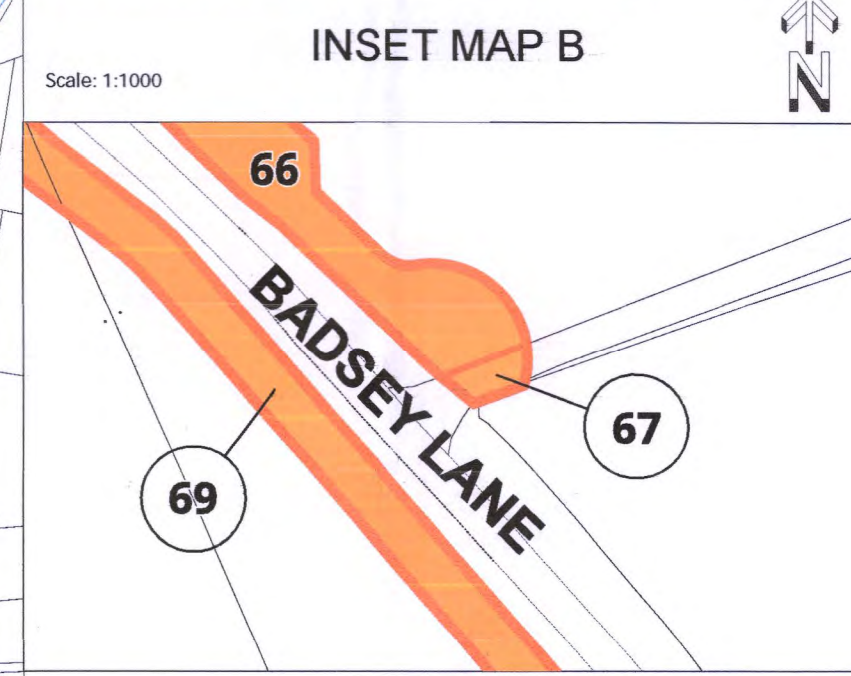
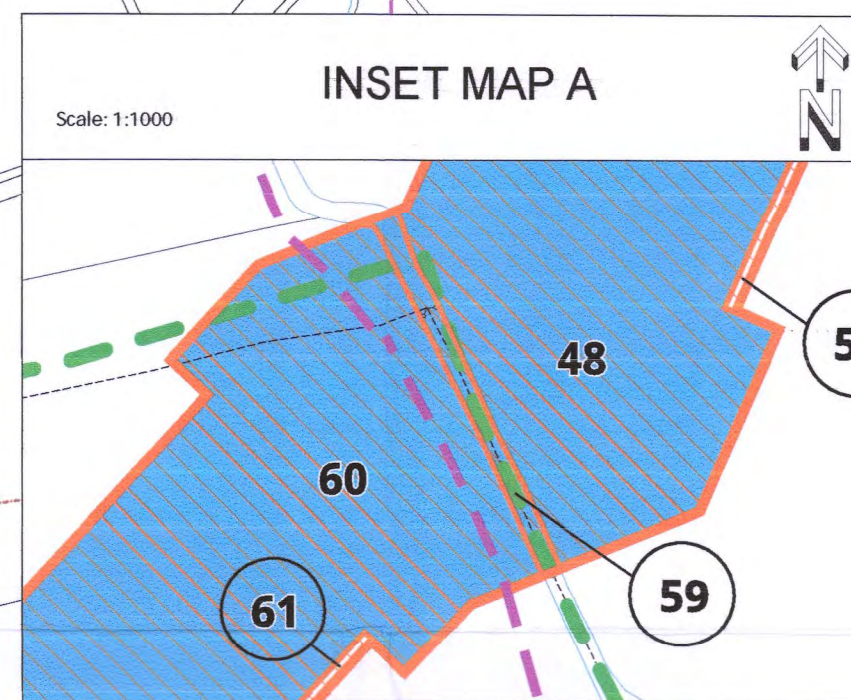
THE NATIONAL GRID GAS PLC
(WESTERN GAS NETWORK PROJECT)
COMPULSORY PURCHASE ORDER 2022

Plot numbers not used
20, 22, 35, 47, 53, 54, 55, 56, 57, 58, 87, 96, 133, 141, 147, 149, 150, 152, 163, 164

Drawing Reference
WGN-LRS-PPL-LAN-MAP-0004

LRS Reference
NG-LRS-143-CPO-1.0

Scale 1:2500 @ A1 Date 12/10/2022 Revision 1.0



MAP REFERRED TO IN THE NATIONAL GRID GAS PLC (WESTERN GAS NETWORK PROJECT) COMPULSORY PURCHASE ORDER 2022

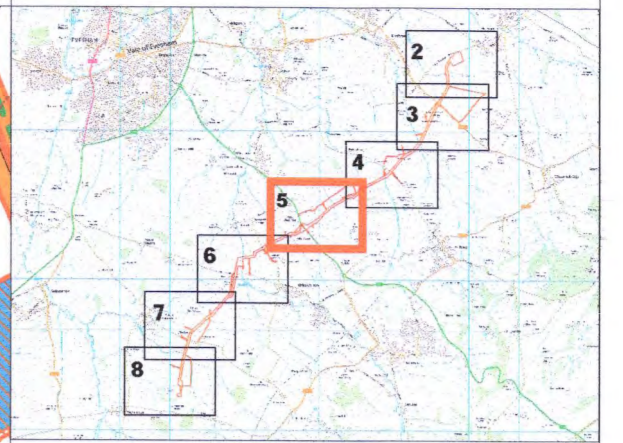
THE COMMON SEAL OF NATIONAL GRID GAS PLC WAS
HEREUNTO AFFIXED IN THE PRESENCE OF:

[Signature]
.....
(AUTHORISED SIGNATORY)

DATED THIS 20th DAY OF October 2022



NGG 8004



- Key:
- Land to be Acquired
 - New Rights to be Acquired**
 - Pipeline Construction Rights
 - Pipeline Rights - (which shall not exceed 24.4m in width, please see the Statement of Reasons which accompanies the Order for more information)
 - Construction Compound Rights
 - Lagoon Rights
 - Construction Access Rights
 - Access Rights
 - Drainage Rights
 - Security Rights
 - Pipeline Rights and Pipeline Construction Rights
 - Access Rights and Construction Compound Rights
 - Access Rights and Lagoon Rights
 - Access Rights and Drainage Rights
 - Construction Compound Rights and Pipeline Rights
 - Lagoon Rights and Pipeline Rights
 - Order Land Boundary
 - Local Authority Boundary
 - National Transmission System (NTS)
 - Public Right of Way

LRS
LAND REFERENCING SERVICES[®]

Project WGN Project No. LRS-143

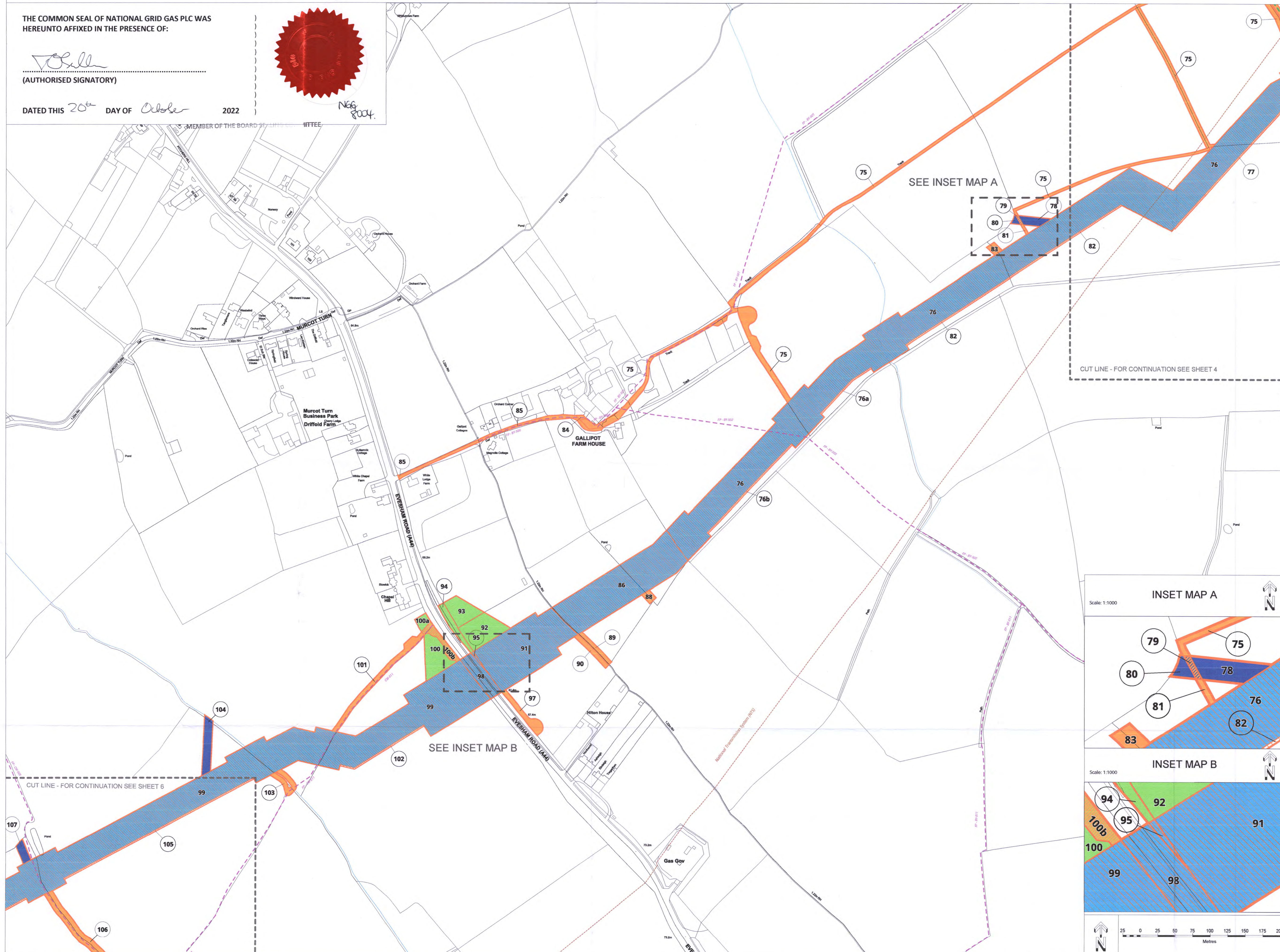
Disclaimer
Do not scale from this drawing. Check all dimensions on site before fabrication or setting out. This document is copyright and may not be reproduced without permission of the owner.

Where applicable the plot boundaries show the general boundary of the registered land, it does not show the exact line of the boundaries. Measurements scaled from this plan may not match measurements between the same points on the ground.

THIS MAP IS BASED UPON ORDNANCE SURVEY MATERIAL WITH THE PERMISSION OF ORDNANCE SURVEY ON BEHALF OF THE CONTROLLER OF HER MAJESTY'S STATIONERY OFFICE © CROWN COPYRIGHT AND DATABASE RIGHTS 2022. ORDNANCE SURVEY LICENCE NO. 0100059731.

Rev	Reason for Issue	Date	Drw	Chk
1.0	Final	12/10/2022	SM	PK

Map 5 of 10
THE NATIONAL GRID GAS PLC
(WESTERN GAS NETWORK PROJECT)
COMPULSORY PURCHASE ORDER 2022
Plot numbers not used: 20, 22, 35, 47, 53, 54, 55, 56, 57, 58, 87, 96, 133, 141, 147, 149, 150, 152, 163, 164
Drawing Reference: WGN-LRS-PPL-LAN-MAP-0005
LRS Reference: NG-LRS-143-CPO-1.0
Scale: 1:2500 @ A1 Date: 12/10/2022 Revision: 1.0

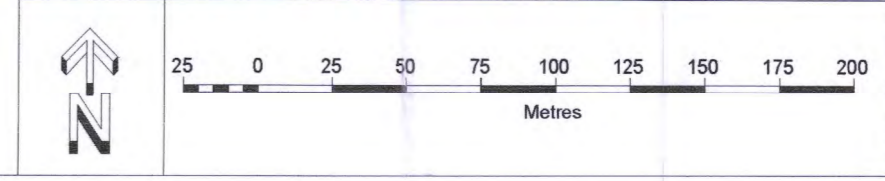
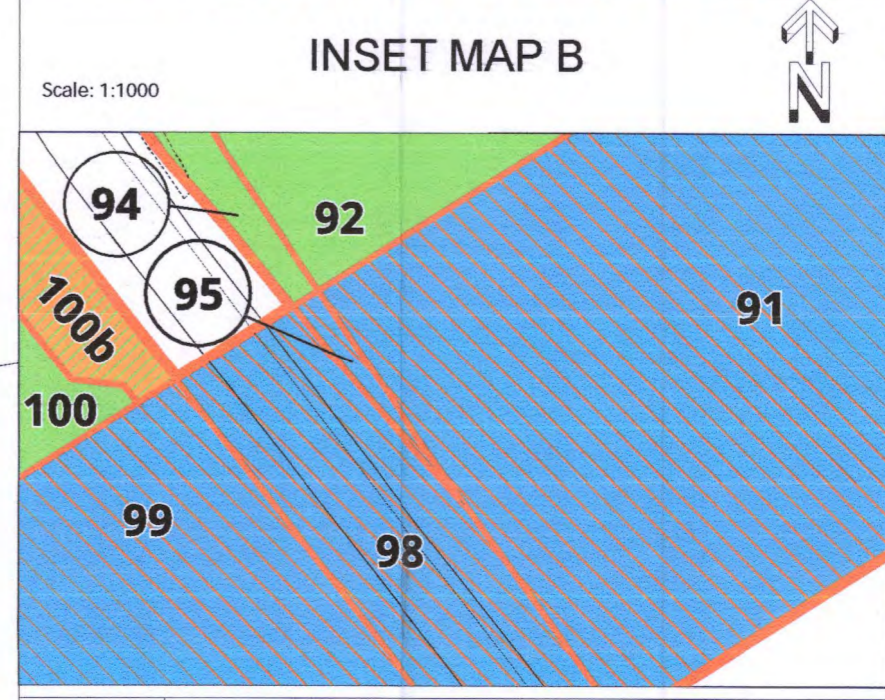
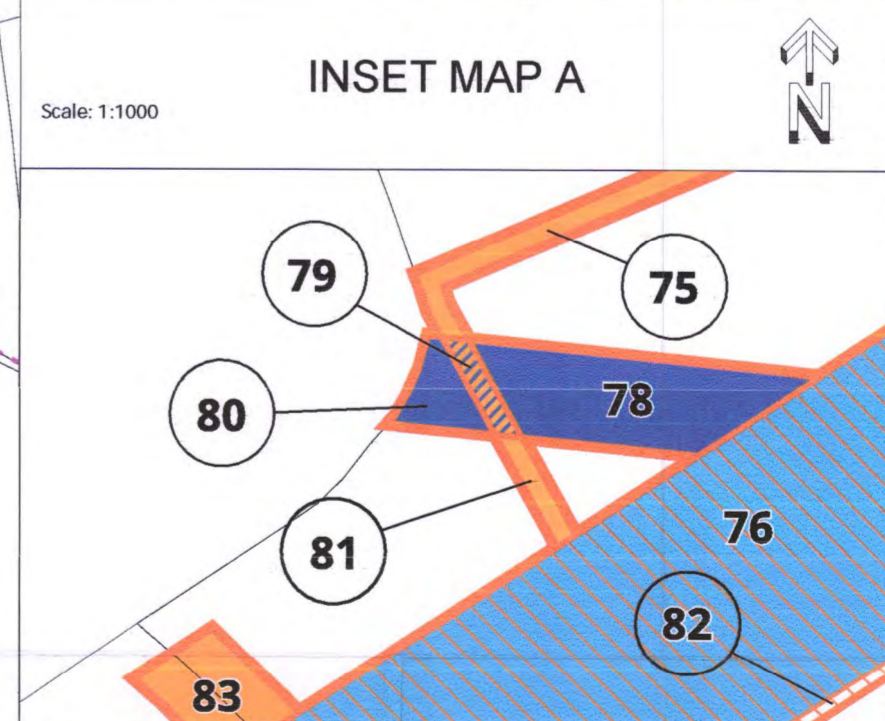


SEE INSET MAP A

SEE INSET MAP B

CUT LINE - FOR CONTINUATION SEE SHEET 4

CUT LINE - FOR CONTINUATION SEE SHEET 6



MAP REFERRED TO IN THE NATIONAL GRID GAS PLC (WESTERN GAS NETWORK PROJECT) COMPULSORY PURCHASE ORDER 2022

THE COMMON SEAL OF NATIONAL GRID GAS PLC WAS
HEREUNTO AFFIXED IN THE PRESENCE OF:

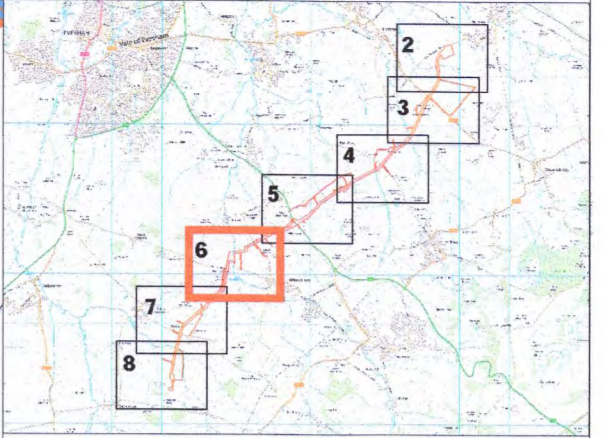
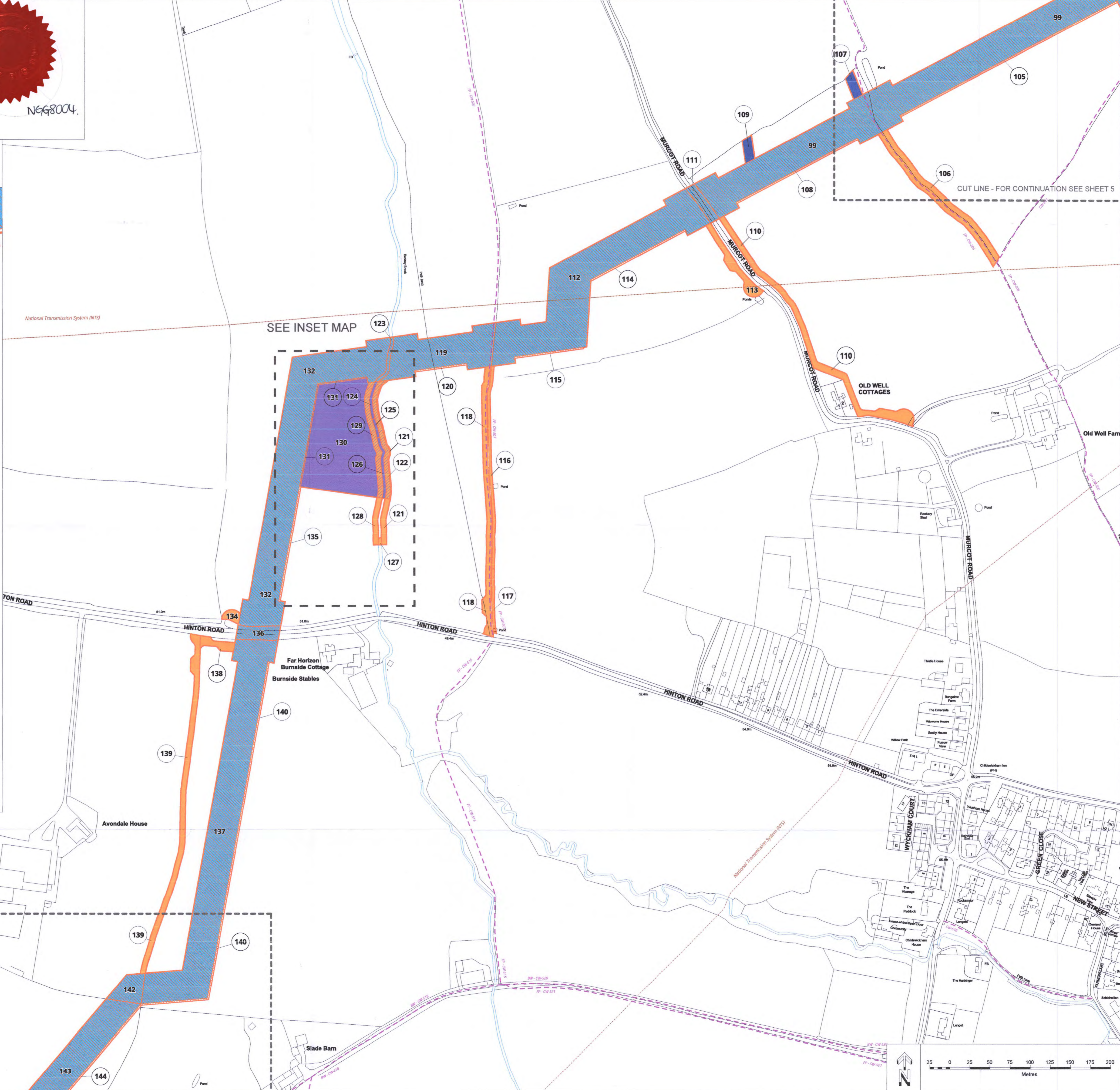
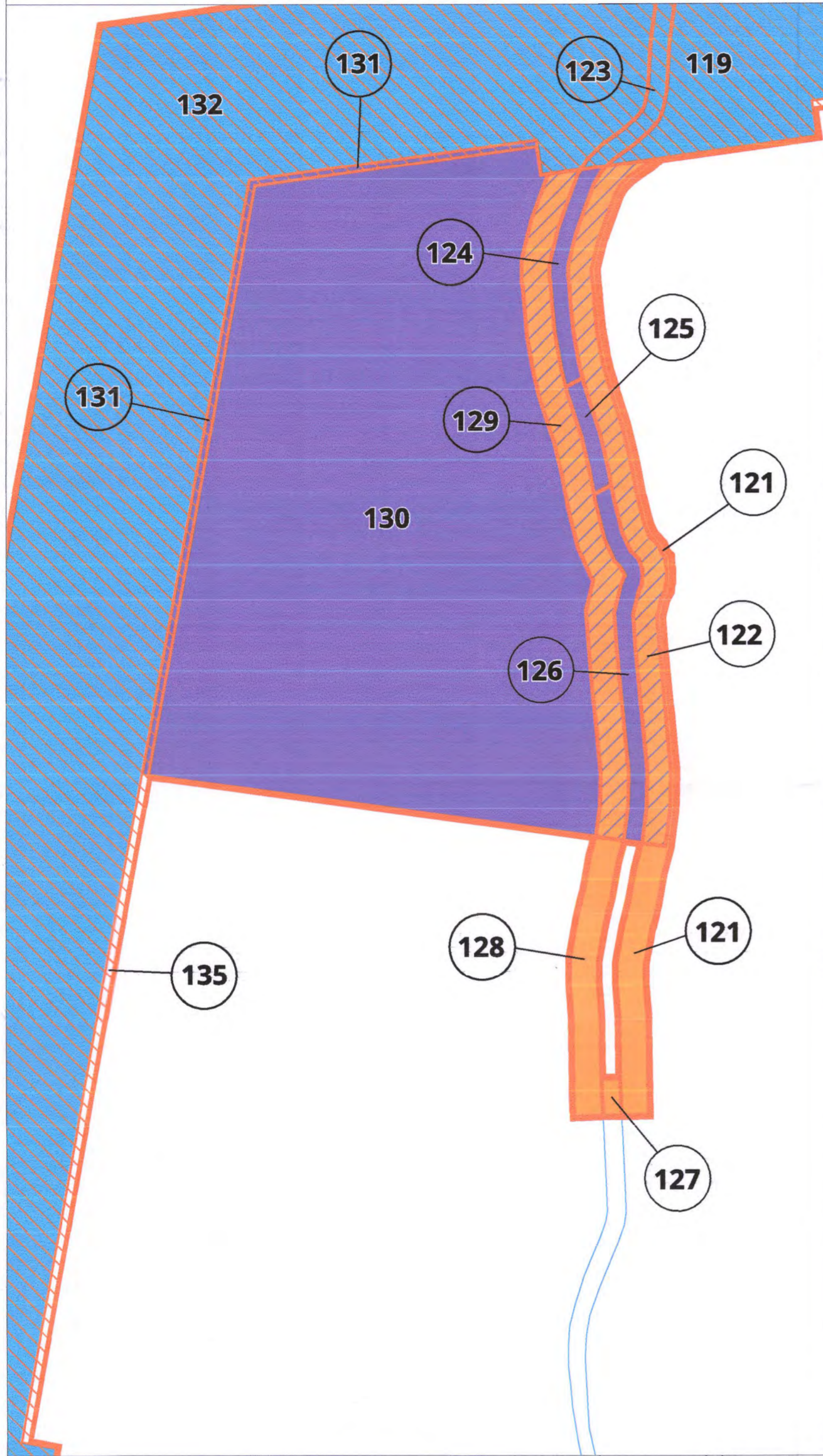
[Signature]
(AUTHORISED SIGNATORY)

DATED THIS 20th DAY OF October 2022

MEMBER OF THE BOARD SEALING COMMITTEE

INSET MAP

Scale: 1:1000



- Key:
- Land to be Acquired
 - New Rights to be Acquired
 - Pipeline Construction Rights
 - Pipeline Rights - (which shall not exceed 24.4m in width, please see the Statement of Reasons which accompanies the Order for more information)
 - Construction Compound Rights
 - Lagoon Rights
 - Construction Access Rights
 - Access Rights
 - Drainage Rights
 - Security Rights
 - Pipeline Rights and Pipeline Construction Rights
 - Access Rights and Construction Compound Rights
 - Access Rights and Lagoon Rights
 - Access Rights and Drainage Rights
 - Construction Compound Rights and Pipeline Rights
 - Lagoon Rights and Pipeline Rights
 - Order Land Boundary
 - Local Authority Boundary
 - National Transmission System (NTS)
 - Public Right of Way



Project: WGN Project No: LRS-143

Disclaimer: Do not scale from this drawing. Check all dimensions on site before fabrication or setting out. This document is copyright and may not be reproduced without permission of the owner.

Where applicable the plot boundaries show the general boundary of the registered land, it does not show the exact line of the boundaries. Measurements scaled from this plan may not match measurements between the same points on the ground.

THIS MAP IS BASED UPON ORDNANCE SURVEY MATERIAL WITH THE PERMISSION OF ORDNANCE SURVEY ON BEHALF OF THE CONTROLLER OF HER MAJESTY'S STATIONERY OFFICE © CROWN COPYRIGHT AND DATABASE RIGHTS 2022. ORDNANCE SURVEY LICENCE NO. 0100059731

Rev	Reason for issue	Date	SM	PK
1.0	Final	12/10/2022	SM	PK

Map 6 of 10

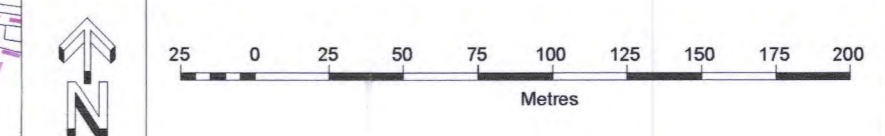
THE NATIONAL GRID GAS PLC
(WESTERN GAS NETWORK PROJECT)
COMPULSORY PURCHASE ORDER 2022

Plot numbers not used:
20, 22, 35, 47, 53, 54, 55, 56, 57, 58, 87, 96, 133, 141, 147, 149, 150, 152, 163, 164

Drawing Reference:
WGN-LRS-PPL-LAN-MAP-0006

LRS Reference:
NG-LRS-143-CPO-1.0

Scale: 1:2500 @ A1 Date: 12/10/2022 Revision: 1.0



MAP REFERRED TO IN THE NATIONAL GRID GAS PLC (WESTERN GAS NETWORK PROJECT) COMPULSORY PURCHASE ORDER 2022

THE COMMON SEAL OF NATIONAL GRID GAS PLC WAS
HEREUNTO AFFIXED IN THE PRESENCE OF:

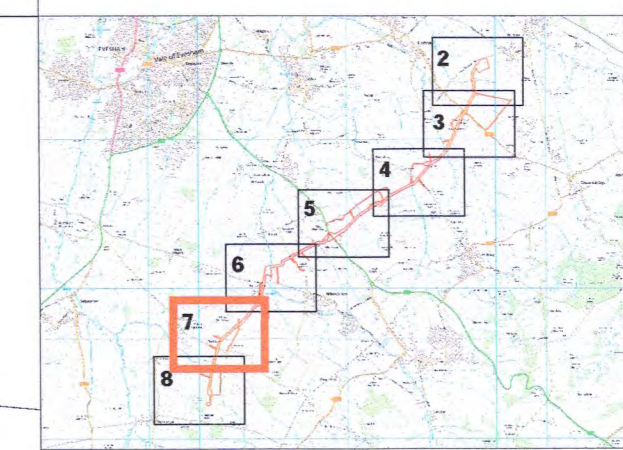
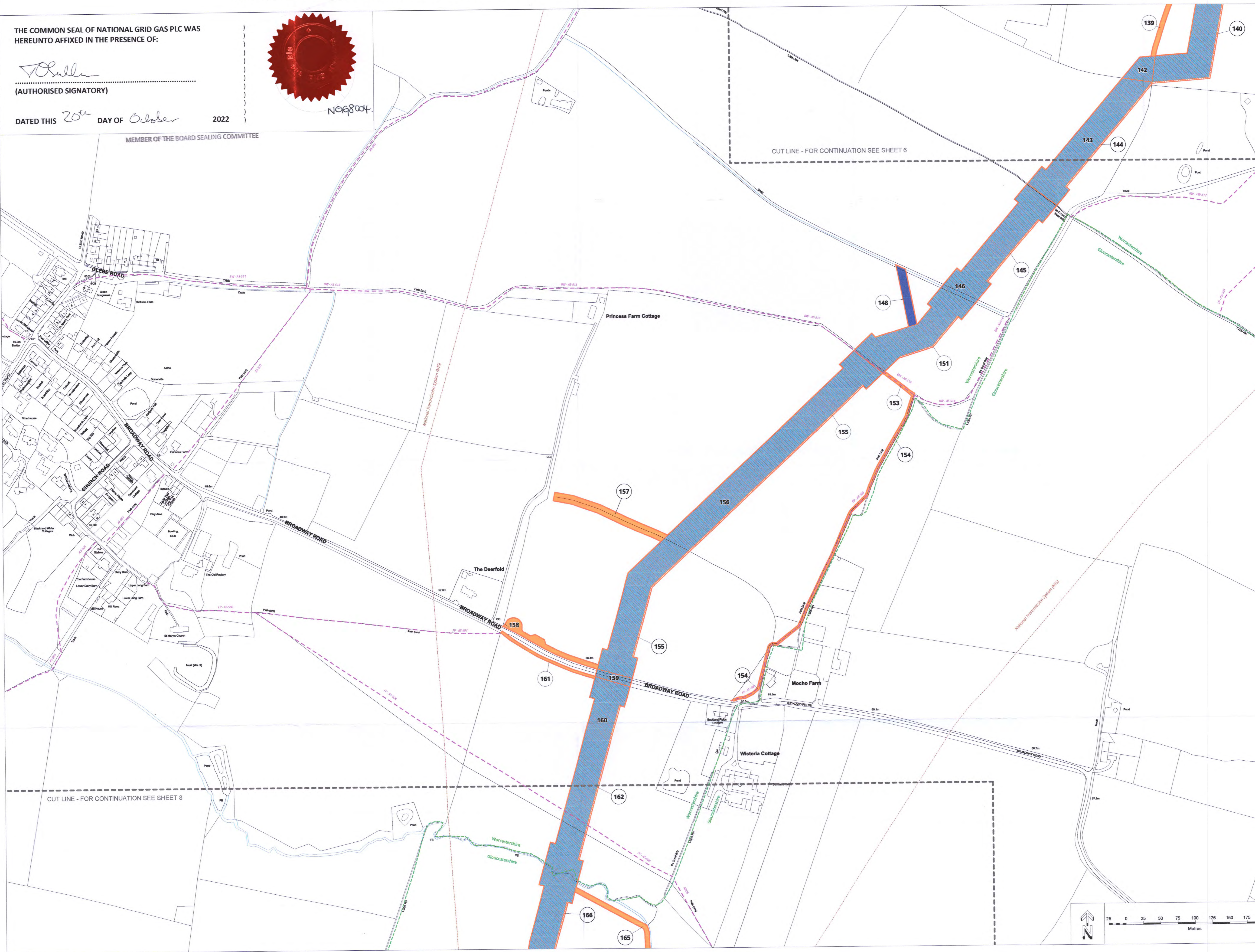
[Signature]
(AUTHORISED SIGNATORY)

DATED THIS 20th DAY OF October 2022

MEMBER OF THE BOARD SEALING COMMITTEE



NEG8004



- Key:
- Land to be Acquired
 - New Rights to be Acquired**
 - Pipeline Construction Rights
 - Pipeline Rights - (which shall not exceed 24.4m in width, please see the Statement of Reasons which accompanies the Order for more information)
 - Construction Compound Rights
 - Lagoon Rights
 - Construction Access Rights
 - Access Rights
 - Drainage Rights
 - Security Rights
 - Pipeline Rights and Pipeline Construction Rights
 - Access Rights and Construction Compound Rights
 - Access Rights and Lagoon Rights
 - Access Rights and Drainage Rights
 - Construction Compound Rights and Pipeline Rights
 - Lagoon Rights and Pipeline Rights
 - Order Land Boundary
 - Local Authority Boundary
 - National Transmission System (NTS)
 - Public Right of Way



Project: WGN Project No: LRS-143

Disclaimer: Do not scale from this drawing. Check all dimensions on site before fabrication or setting out. This document is copyright and may not be reproduced without permission of the owner.

Where applicable the plot boundaries show the general boundary of the registered land, it does not show the exact line of the boundaries. Measurements scaled from this plan may not match measurements between the same points on the ground.

THIS MAP IS BASED UPON ORDNANCE SURVEY MATERIAL WITH THE PERMISSION OF ORDNANCE SURVEY ON BEHALF OF THE CONTROLLER OF HER MAJESTY'S STATIONERY OFFICE © CROWN COPYRIGHT AND DATABASE RIGHTS 2022 ORDNANCE SURVEY LICENCE NO. 0100059731

1.0	Final	12/10/2022	SM	PK
Rev	Reason for Issue	Date	Drw	Chk

Map 7 of 10

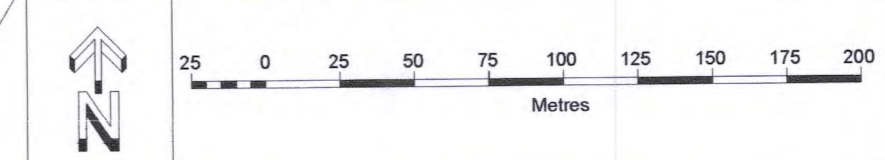
THE NATIONAL GRID GAS PLC
(WESTERN GAS NETWORK PROJECT)
COMPULSORY PURCHASE ORDER 2022

Plot numbers not used:
20, 22, 35, 47, 53, 54, 55, 56, 57, 58, 87, 96,
133, 141, 147, 149, 150, 152, 163, 164

Drawing Reference:
WGN-LRS-PPL-LAN-MAP-0007

LRS Reference:
NG-LRS-143-CPO-1.0

Scale	Date	Revision
1:2500 @ A1	12/10/2022	1.0



MAP REFERRED TO IN THE NATIONAL GRID GAS PLC (WESTERN GAS NETWORK PROJECT) COMPULSORY PURCHASE ORDER 2022



THE COMMON SEAL OF NATIONAL GRID GAS PLC WAS
HEREUNTO AFFIXED IN THE PRESENCE OF:

[Signature]
(AUTHORISED SIGNATORY)

DATED THIS 20th DAY OF October 2022

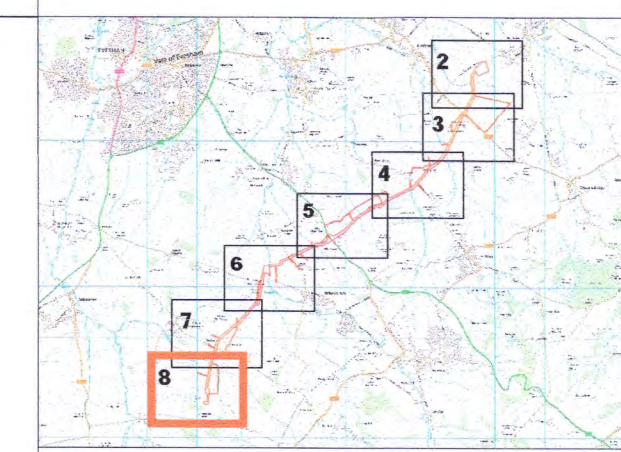


NGG8004

MEMBER OF THE BOARD SEALING COMMITTEE

INSET MAP

Scale: 1:1000



- Key:
- Land to be Acquired
 - New Rights to be Acquired**
 - Pipeline Construction Rights
 - Pipeline Rights - (which shall not exceed 24.4m in width, please see the Statement of Reasons which accompanies the Order for more information)
 - Construction Compound Rights
 - Lagoon Rights
 - Construction Access Rights
 - Access Rights
 - Drainage Rights
 - Security Rights
 - Pipeline Rights and Pipeline Construction Rights
 - Access Rights and Construction Compound Rights
 - Access Rights and Lagoon Rights
 - Access Rights and Drainage Rights
 - Construction Compound Rights and Pipeline Rights
 - Lagoon Rights and Pipeline Rights
 - Order Land Boundary
 - Local Authority Boundary
 - National Transmission System (NTS)
 - Public Right of Way



Project: WGN Project No: LRS-143

Disclaimer
Do not scale from this drawing. Check all dimensions on site before fabrication or setting out. This document is copyright and may not be reproduced without permission of the owner.

Where applicable the plot boundaries show the general boundary of the registered land, it does not show the exact line of the boundaries. Measurements scaled from this plan may not match measurements between the same points on the ground.

THIS MAP IS BASED UPON ORDNANCE SURVEY MATERIAL WITH THE PERMISSION OF ORDNANCE SURVEY ON BEHALF OF THE CONTROLLER OF HER MAJESTY'S STATIONERY OFFICE © CROWN COPYRIGHT AND DATABASE RIGHTS 2022 ORDNANCE SURVEY LICENCE NO. 0100059731

Rev	Reason for Issue	Date	Drw	PK	Chk
1.0	Final	12/10/2022	SM	PK	

Map 8 of 10

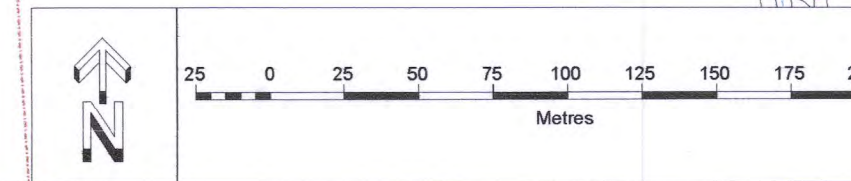
THE NATIONAL GRID GAS PLC
(WESTERN GAS NETWORK PROJECT)
COMPULSORY PURCHASE ORDER 2022

Plot numbers not used:
20, 22, 35, 47, 53, 54, 55, 56, 57, 58, 87, 96, 133, 141, 147, 149, 150, 152, 163, 164

Drawing Reference:
WGN-LRS-PPL-LAN-MAP-0008

LRS Reference:
NG-LRS-143-CPO-1.0

Scale: 1:2500 @ A1 Date: 12/10/2022 Revision: 1.0



MAP REFERRED TO IN THE NATIONAL GRID GAS PLC (WESTERN GAS NETWORK PROJECT) COMPULSORY PURCHASE ORDER 2022

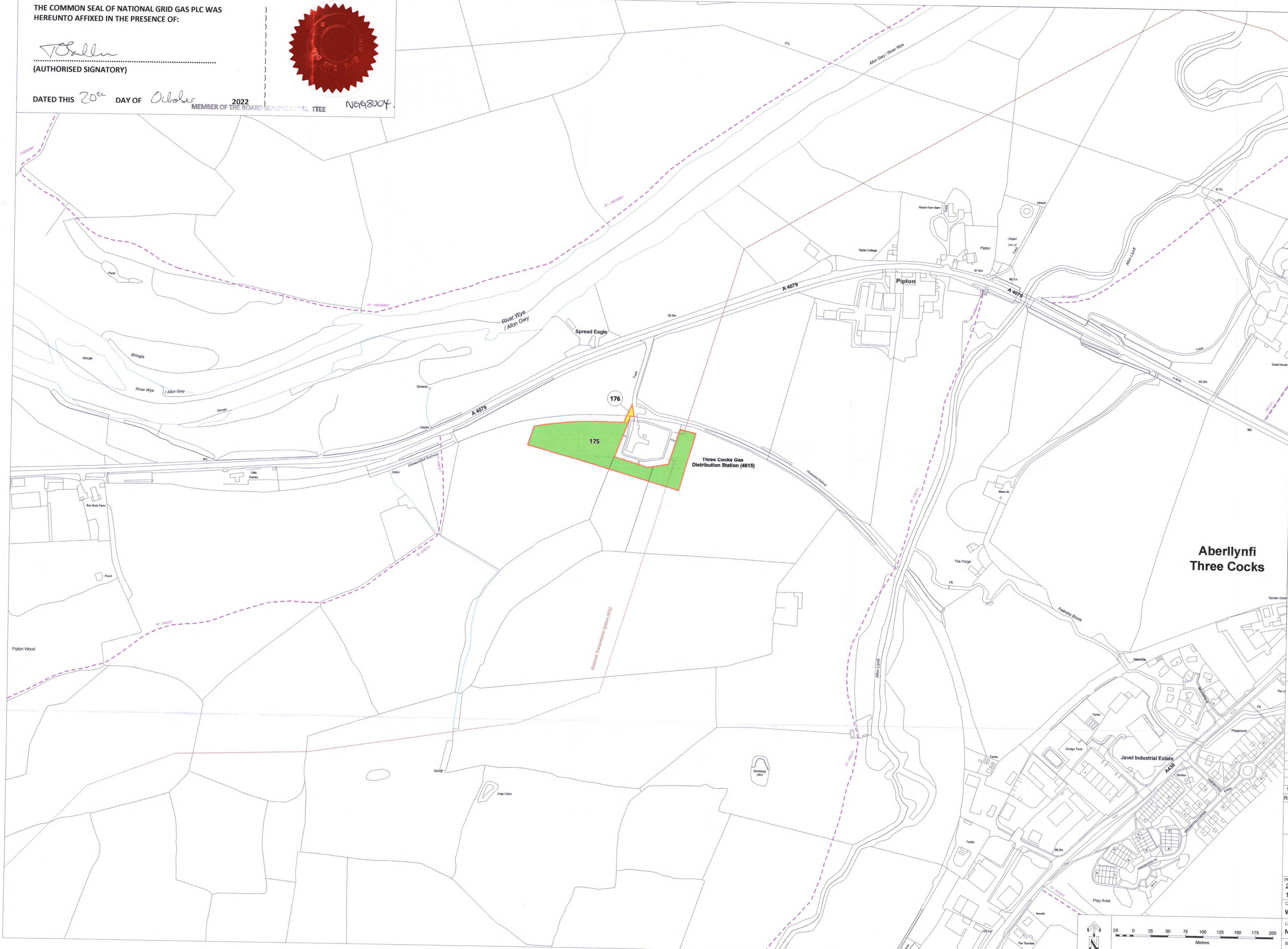
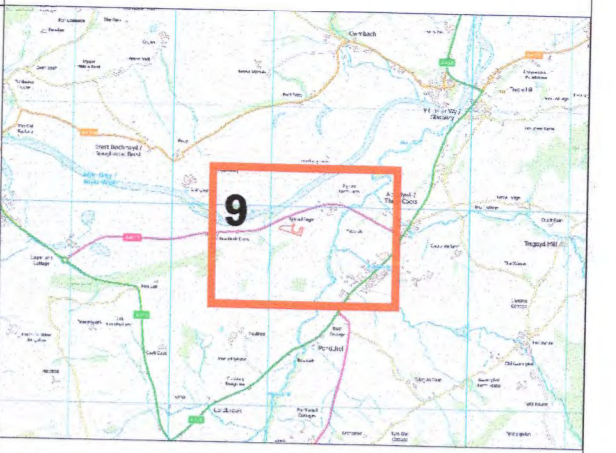
THE COMMON SEAL OF NATIONAL GRID GAS PLC WAS
HEREUNTO AFFIXED IN THE PRESENCE OF:

T. O'Brien
(AUTHORISED SIGNATORY)

DATED THIS 20th DAY OF October 2022
MEMBER OF THE BOARD SEALING COMM. TTEE N698004



nationalgrid



- Key:
- Land to be Acquired
 - New Rights to be Acquired
 - Pipeline Construction Rights
 - Pipeline Rights (which shall not exceed 24.4m in width, please see the Statement of Reasons which accompanies the Order for more information)
 - Construction Compound Rights
 - Lagoon Rights
 - Construction Access Rights
 - Access Rights
 - Drainage Rights
 - Security Rights
 - Pipeline Rights and Pipeline Construction Rights
 - Access Rights and Construction Compound Rights
 - Access Rights and Lagoon Rights
 - Access Rights and Drainage Rights
 - Construction Compound Rights and Pipeline Rights
 - Lagoon Rights and Pipeline Rights
 - Order Land Boundary
 - Local Authority Boundary
 - National Transmission System (NTS)
 - Public Right of Way

Aberllynfi
Three Cocks

LRS
LAND REFERENCING SERVICES®

Project	WGN	Project No.	LRS-143
---------	-----	-------------	---------

Disclaimer
Do not scale from this drawing. Check all dimensions on site before fabrication or setting out. This document is copyright and may not be reproduced without permission of the owner.

Where applicable the plot boundaries show the general boundary of the registered land, it does not show the exact line of the boundaries. Measurements scaled from this plan may not match measurements between the same points on the ground.

THIS MAP IS BASED UPON ORDNANCE SURVEY MATERIAL WITH THE PERMISSION OF ORDNANCE SURVEY ON BEHALF OF THE CONTROLLER OF HER MAJESTY'S STATIONERY OFFICE © CROWN COPYRIGHT AND DATABASE RIGHTS 2022. ORDNANCE SURVEY LICENCE NO. 0100066731

1.0	Final	12/12/2022	SM	PK
Rev	Reason for Issue	Date	Drw	CHK

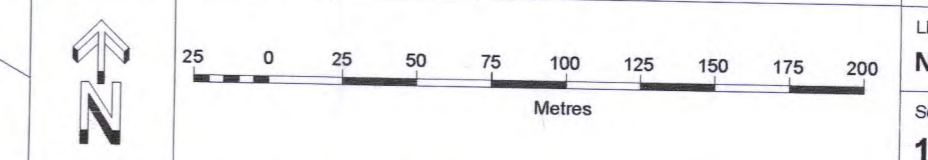
Map 9 of 10
THE NATIONAL GRID GAS PLC
(WESTERN GAS NETWORK PROJECT)
COMPULSORY PURCHASE ORDER 2022

Plot numbers not used:
20, 22, 35, 47, 53, 54, 55, 56, 57, 58, 87, 96, 133, 141, 147, 149, 150, 152, 163, 164

Drawing Reference
WGN-LRS-AGITC-LAN-MAP-0009

LRS Reference
NG-LRS-143-CPO-1.0

Scale	Date	Revision
1:2500 @ A1	12/10/2022	1.0



MAP REFERRED TO IN THE NATIONAL GRID GAS PLC (WESTERN GAS NETWORK PROJECT) COMPULSORY PURCHASE ORDER 2022

nationalgrid

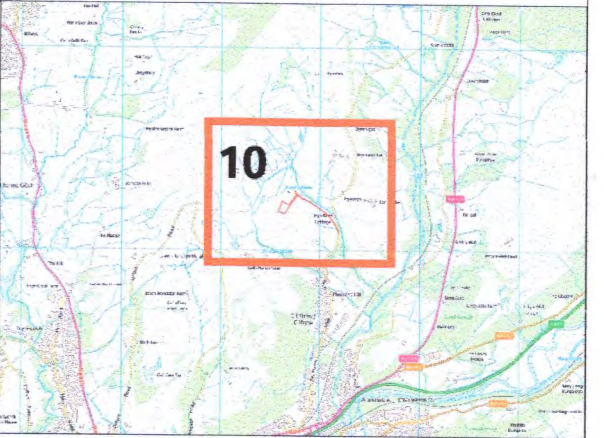
THE COMMON SEAL OF NATIONAL GRID GAS PLC WAS
HEREUNTO AFFIXED IN THE PRESENCE OF:

[Signature]
.....
(AUTHORISED SIGNATORY)

DATED THIS 20th DAY OF October 2022
MEMBER OF THE BOARD SEALING COMMITTEE



NGG8004



- Key:
- Land to be Acquired
 - New Rights to be Acquired**
 - Pipeline Construction Rights
 - Pipeline Rights - (which shall not exceed 24.4m in width, please see the Statement of Reasons which accompanies the Order for more information)
 - Construction Compound Rights
 - Lagoon Rights
 - Construction Access Rights
 - Access Rights
 - Drainage Rights
 - Security Rights
 - Pipeline Rights and Pipeline Construction Rights
 - Access Rights and Construction Compound Rights
 - Access Rights and Lagoon Rights
 - Access Rights and Drainage Rights
 - Construction Compound Rights and Pipeline Rights
 - Lagoon Rights and Pipeline Rights
 - Order Land Boundary
 - Local Authority Boundary
 - National Transmission System (NTS)
 - Public Right of Way

LRS
LAND REFERENCING SERVICES®

Project: WGN Project No: LRS-143

Disclaimer
Do not scale from this drawing. Check all dimensions on site before fabrication or setting out. This document is copyright and may not be reproduced without permission of the owner.

Where applicable the plot boundaries show the general boundary of the registered land, it does not show the exact line of the boundaries. Measurements scaled from this plan may not match measurements between the same points on the ground.

THIS MAP IS BASED UPON ORDNANCE SURVEY MATERIAL WITH THE PERMISSION OF ORDNANCE SURVEY ON BEHALF OF THE CONTROLLER OF HER MAJESTY'S STATIONERY OFFICE © CROWN COPYRIGHT AND DATABASE RIGHTS 2022 ORDNANCE SURVEY LICENCE NO. 0100065731

Rev	Reason for Issue	Date	Drw	Chk
1.0	Final	12/10/2022	SM	PK

Map 10 of 10

THE NATIONAL GRID GAS PLC
(WESTERN GAS NETWORK PROJECT)
COMPULSORY PURCHASE ORDER 2022

Plot numbers not used:
20, 22, 35, 47, 53, 54, 55, 56, 57, 58, 87, 96,
133, 141, 147, 149, 150, 152, 163, 164

Drawing Reference:
WGN-LRS-AGIC-LAN-MAP-0010

LRS Reference:
NG-LRS-143-CPO-1.0

Scale	Date	Revision
1:2500 @ A1	12/10/2022	1.0

