

# Chapter seven

---



Appendices 1–10

# Appendix 1 – National Transmission System (NTS) Maps

Figure A1.1  
Scotland (SC) – NTS

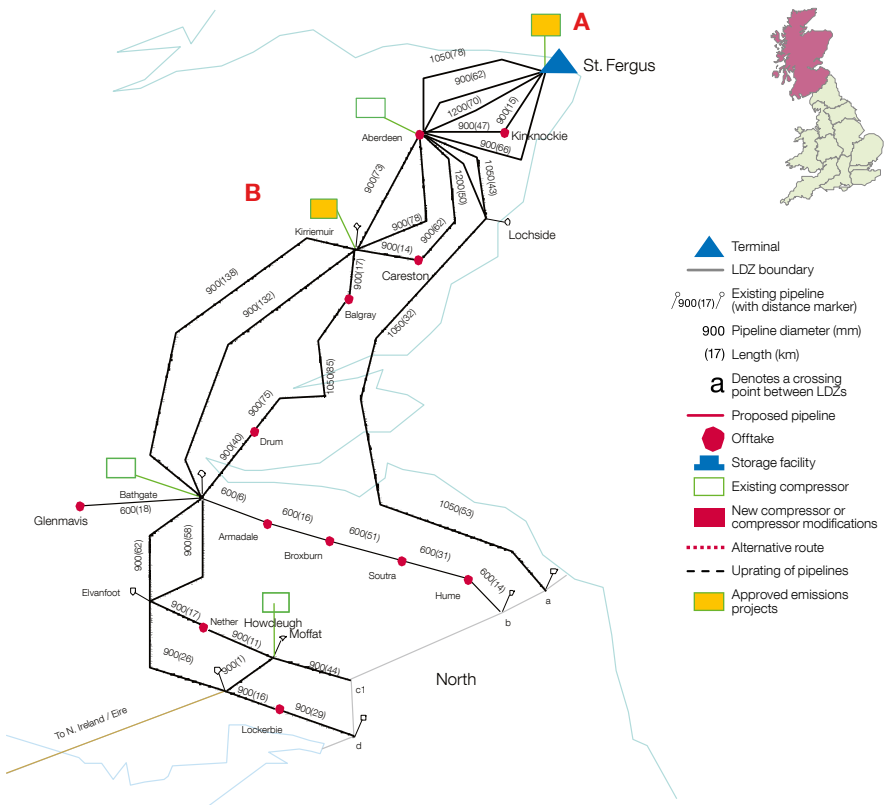
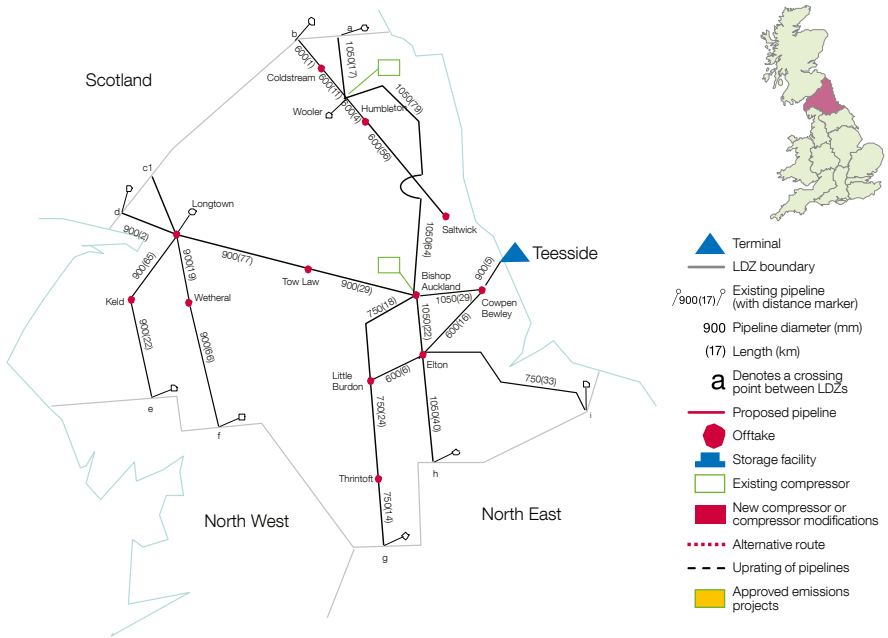


Figure A1.2  
North (NO) – NTS



# Appendix 1 – National Transmission System (NTS) Maps

Figure A1.3  
North West (NW) – NTS

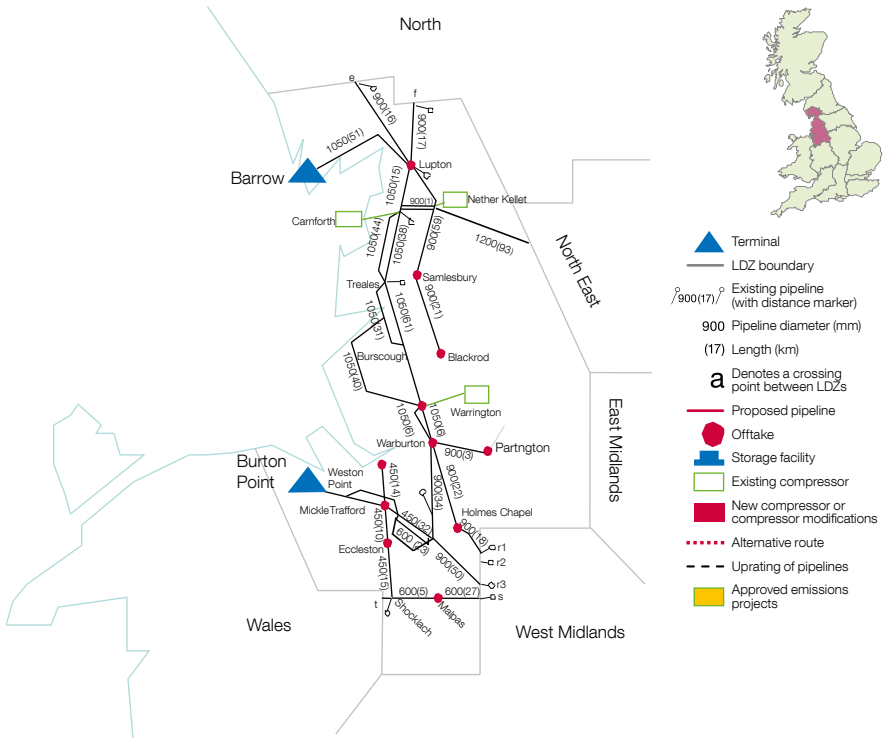
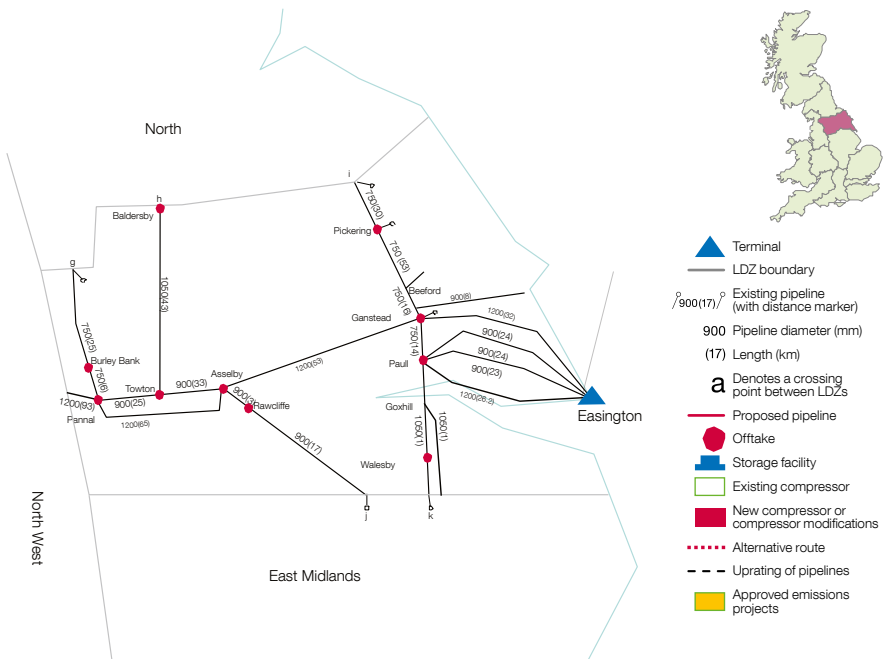


Figure A1.4  
North East (NE) – NTS



# Appendix 1 – National Transmission System (NTS) Maps

Figure A1.5  
East Midlands (EM) – NTS

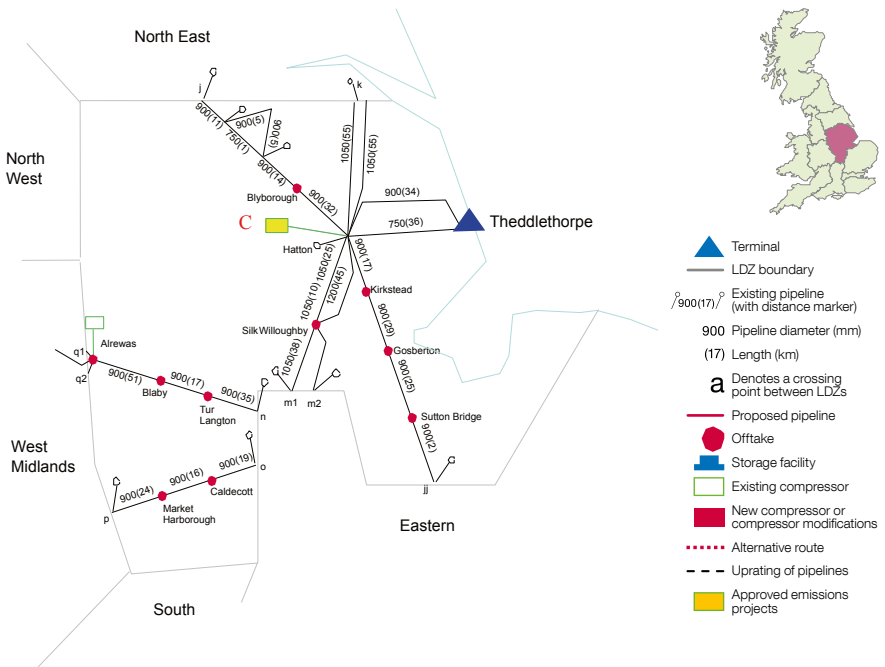
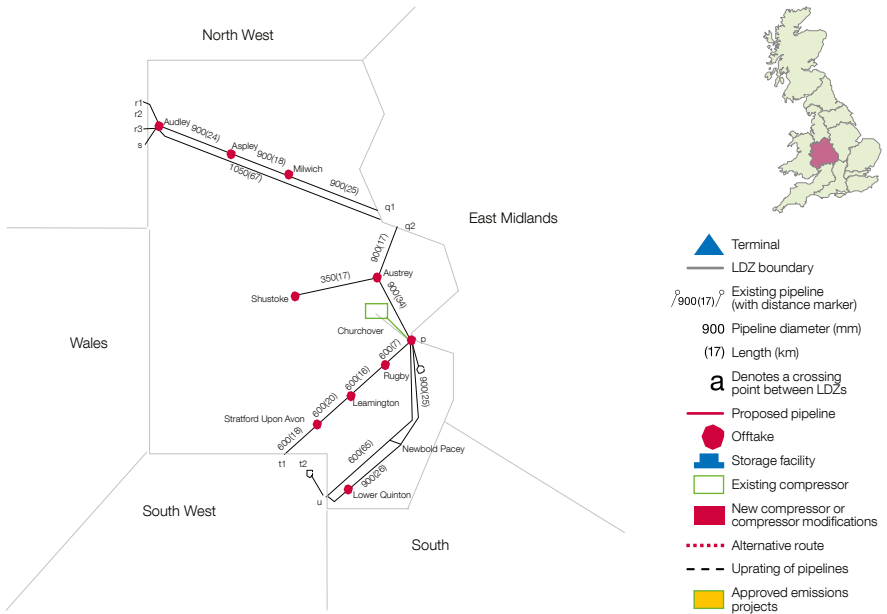


Figure A1.6  
West Midlands (WM) – NTS



# Appendix 1 – National Transmission System (NTS) Maps

Figure A1.7  
Wales (WN & WS) – NTS

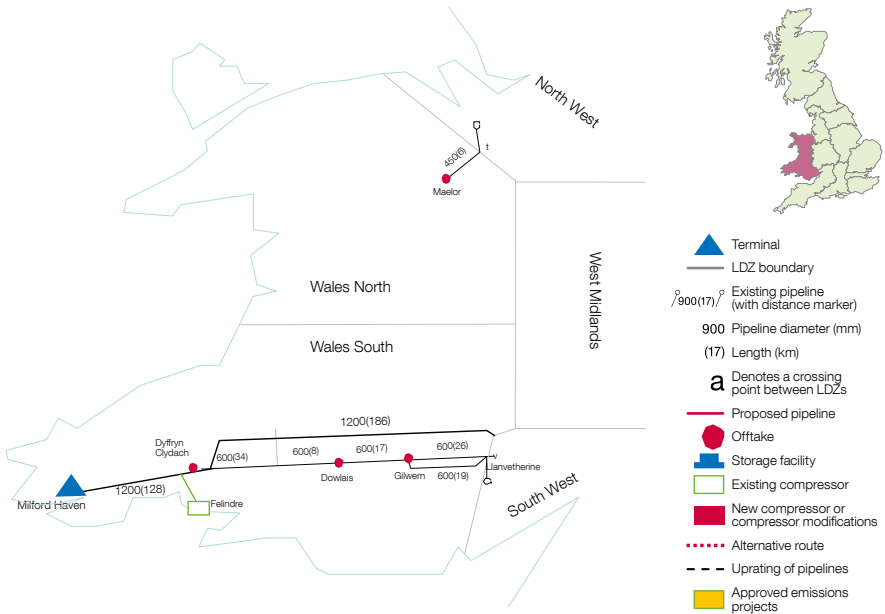
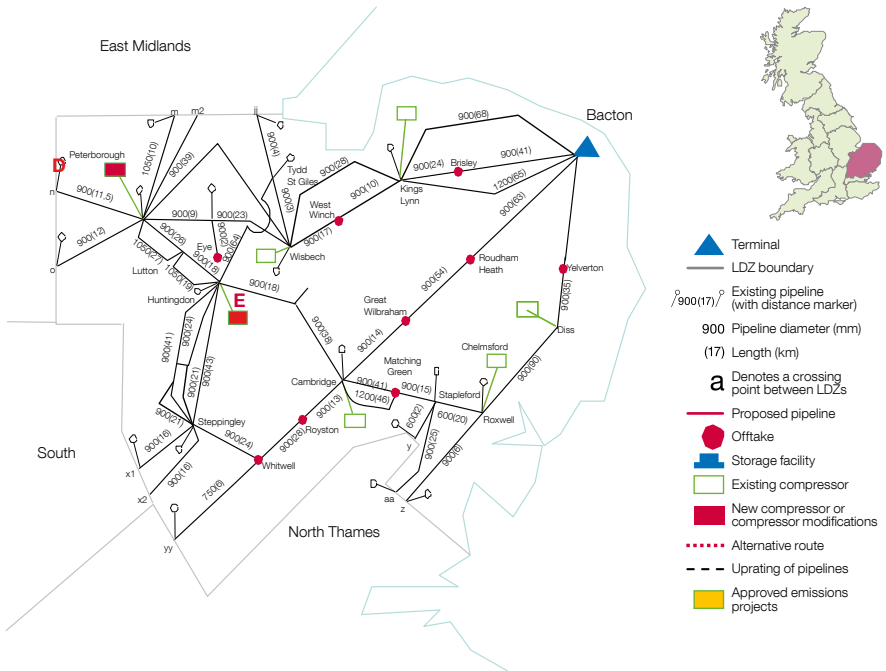




Figure A1.8  
Eastern (EA) – NTS



# Appendix 1 – National Transmission System (NTS) Maps

Figure A1.9  
North Thames (NT) – NTS

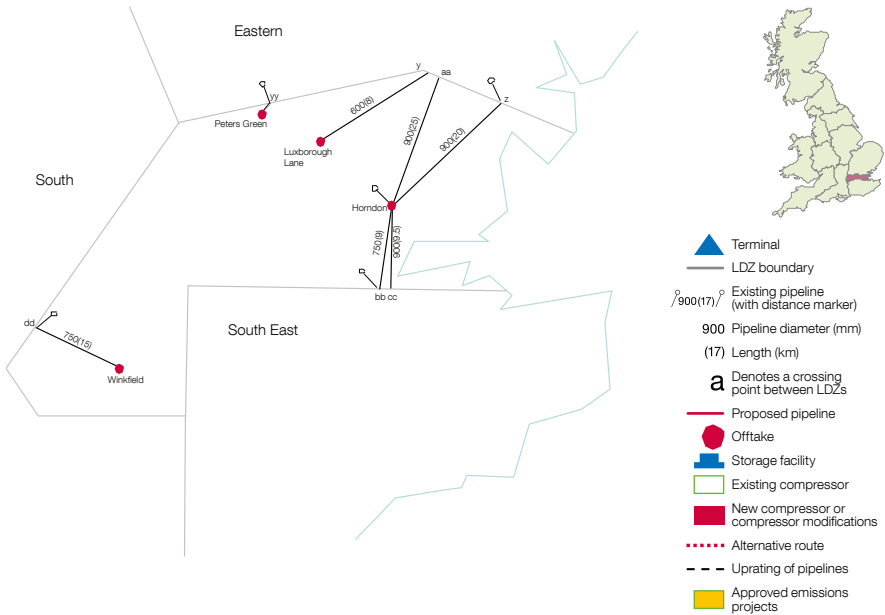
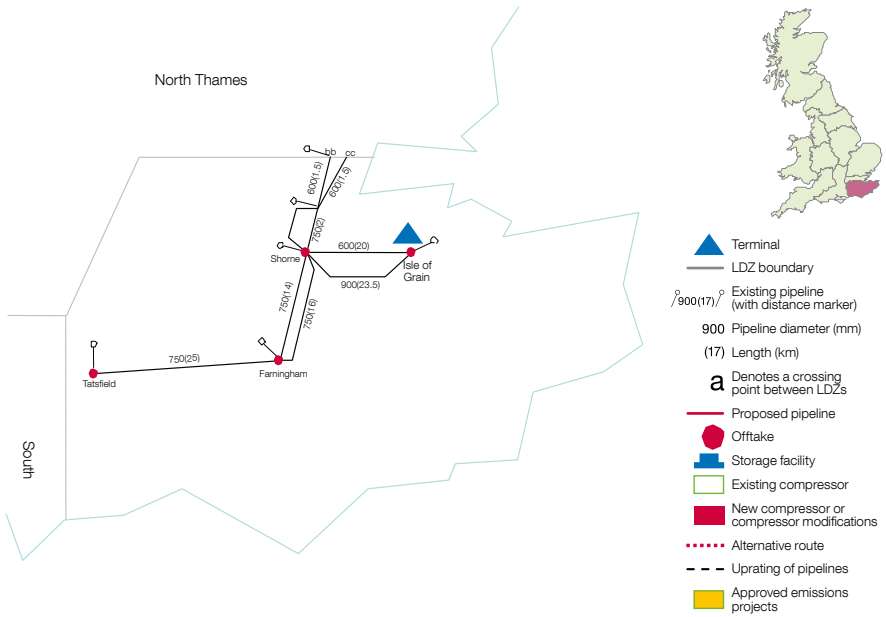


Figure A1.10  
South East (SE) – NTS



# Appendix 1 – National Transmission System (NTS) Maps

Figure A1.11  
North Thames (NT) – NTS

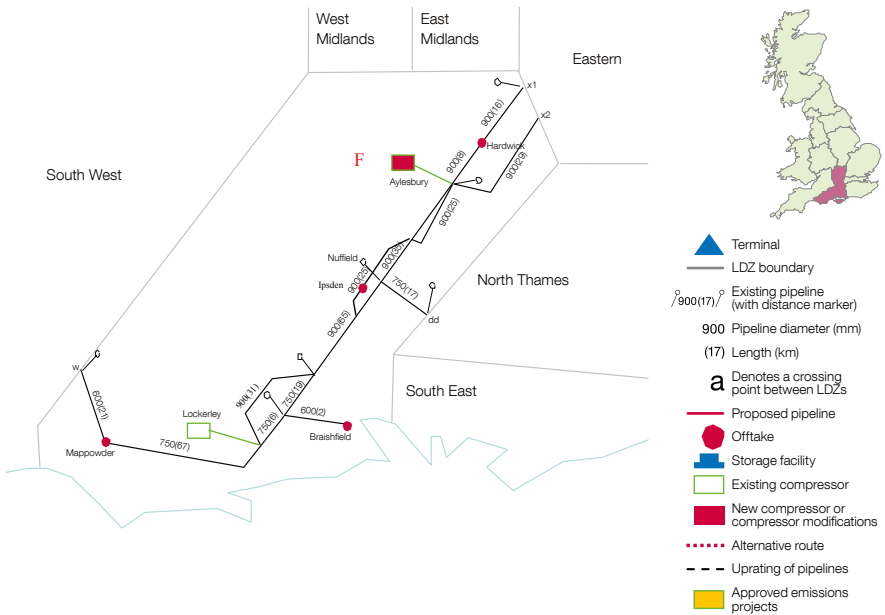


Figure A1.12  
South West (SW) – NTS

